

THE LAWS OF
EASTERN NIGERIA



THE LAWS OF EASTERN NIGERIA

IN FORCE ON
THE 1ST DAY OF OCTOBER, 1963

REVISED EDITION

PREPARED UNDER THE AUTHORITY OF
THE REVISED EDITION (LAWS OF EASTERN NIGERIA) LAW, 1961
(NO. 18 OF 1961)

BY

CECIL GERAIN AMES

SOLICITOR, COMMISSIONER FOR LAW REVISION, EASTERN NIGERIA; PRESIDING JUDGE, COURT OF APPEAL
FOR SIERRA LEONE; PRESIDENT, GAMBIA COURT OF APPEAL; FORMERLY COMMISSIONER FOR REVISION OF
LAWS, SIERRA LEONE; FORMERLY SECOND PUISNE JUDGE, SUPREME COURT OF NIGERIA

ASSISTED BY

NWABUFO UWECHIA LL.B. (LONDON)

BARRISTER-AT-LAW, DEPUTY COMMISSIONER FOR LAW REVISION, EASTERN NIGERIA;
FORMERLY MAGISTRATE, EASTERN NIGERIA; FORMERLY MAGISTRATE, NIGERIA

VOLUME VIII

Price: 20 Guineas per set

TO BE PURCHASED FROM THE GOVERNMENT PRINTER, ENUGU, AND
THE CROWN AGENTS FOR OVERSEA GOVERNMENTS AND ADMINISTRATIONS
4 MILLBANK, LONDON S.W.1.

ARG EAST GERAIN AMES

CONTENTS

Volume VIII

PROVINCES

ABAKALIKI PROVINCE

PAGE

Abakaliki Division

Abakaliki Urban County Council	3349
Ezzikwo County Council	3354
Izi County Council	3357
Ishielu County Council	3362
Local Councils (Abakaliki Division)	3365

Afikpo Division

Afikpo County Council	3389
Ohaozara County Council	3392
Edda County Council	3395
Local Councils (Afikpo Division)	3399

Obubra Division

Obubra County Council	3416
Ugep Urban County Council	3420
Local Councils (Obubra Division)	3424

ANNANG PROVINCE

Abak Division

Eastern Annang County Council	3433
Northern Annang County Council	3438
Western Annang County Council	3442
Southern Annang County Council	3446
Local Councils (Abak Division)	3451

Ikot Ekpene Division

Central Annang County Council	3483
Otoro County Council	3489
Ikot Ekpene Urban County Council	3494
Ini County Council	3505
Local Councils (Ikot Ekpene Division)	3507

22-5-71 Govt Pub. 157010 42/-
 RN 349.6694 SCL(RN)
 N14



Volume VIII—continued

CALABAR PROVINCE				PAGE
<i>Calabar Division</i>				
Calabar Urban County Council				3533
Akpabuyo County Council				3551
Odukpani Road County Council				3555
Ejagham Dusanga Iyong Iyong County Council				3558
Western Calabar County Council				3562
Local Councils (Calabar Division), 1953				3565
Local Councils (Calabar Division), 1958				3576
DEGEMA PROVINCE				
<i>Degema Division</i>				
Bonny County Council				3581
Kalabari County Council				3585
Okrika County Council				3589
Local Councils (Degema Division), 1957				3592
Okrika Town Local Council				3625
ENUGU PROVINCE				
<i>Awgu Division</i>				
Awgu County Council				3631
Achi County Council				3634
Local Councils (Awgu Division), 1958				3637
Local Councils (Awgu Division), 1959				3652
<i>Enugu Division</i>				
Enugu Urban County Council				3657
<i>Nsukka Division</i>				
Igbo-Etiti County Council				3662
Uzo-Uwani County Council				3665
Igbo-Eze County Council				3668
Isi-Uzo County Council				3671
Local Councils (Nsukka Division)				3674
<i>Udi Division</i>				
Abaja and Ngwo County Council				3756
Ezeagu County Council				3759
Nkanu County Council				3762
Local Councils (Udi Division)				3766

THE LAWS OF
EASTERN NIGERIA

VOLUME VIII

LOCAL GOVERNMENT INSTRUMENTS

EXPLANATORY NOTES

The instruments establishing local government councils are printed in Volumes VIII, IX and X.

They are arranged by Provinces which are in alphabetical order and within the Provinces by Divisions, likewise in alphabetical order. Within Divisions the instruments are not in alphabetical order.

In the instruments, the expression "the Law" means the Local Government Law.

Amendments to particular instruments, made by later instruments, have been incorporated in the particular instruments.

ABAKALIKI PROVINCE

Abakaliki Division

**ABAKALIKI URBAN COUNTY COUNCIL
(ESTABLISHMENT) INSTRUMENT, 1956**

E.R.L.N.
221 of 1956,
14 of 1958,
137 of 1958,
172 of 1958,
265 of 1958.

1. (1) This instrument may be cited as the Abakaliki Urban County Council (Establishment) Instrument, 1956.

Citation.

(2) The Abakaliki Urban County Council (hereinafter called "the Council") shall be established on the 1st day of April, 1956.

Establishment of the County Council.

2. The common seal of the Council shall be the following device—

Seal.



3. (1) The area of authority of the Council shall comprise the area shown verged in red on Plan No. ABI.21, Sheets 1-6 deposited in the Office of the Surveyor-General of Eastern Nigeria.

Area of authority.

- (2) The area of authority shall be divided into nineteen wards as described in the Schedule hereto.
- Constitu-
tion. 4. The Council shall consist of nineteen councillors elected in accordance with the provisions of paragraph 5.
- Election of
councillors. 5. The councillors shall be elected from the wards referred to in sub-paragraph (2) of paragraph 3:

Provided that not more than one councillor shall be elected from each ward.
- Type and
date of
elections.
(E.N.L.G.N.
152 of 1962) 6. The election of councillors shall be in accordance with Type A election provided for in the Local Government (Elections) Regulations and the date for the first election of the Council shall be the 22nd day of March, 1956.
- Committees. 7. As soon as practicable, the Council shall establish the following Standing Committees—

(a) Works and Roads Committee, and
(b) General Purposes Committee.
- Functions. 8. In addition to those functions conferred upon County Councils by the provisions of the Law, or by any other written law, the Council—

(a) may equip, maintain and control those markets which are already maintained by the Council in accordance with the provisions of paragraph (30) of section 84 of the Law and with respect to such markets may perform all or any of the functions contained in paragraphs (31) and (32) of section 84 of the Law;

(b) may perform all or any of the functions contained in all the remaining paragraphs of section 84 of the Law;

(c) may make bye-laws for all or any of the purposes contained in section 85 of the Law;

(d) shall perform the duties and discharge the functions contained in sections 222 and 223 of the Law;

(e) may grant sums of money to parents of twins or provide for the maintenance of twins.

9. The Council may make and levy rates in accordance with the provisions of sections 126 and 127 of the Law. Rating.
10. The Council may impose an annual rate on any tenements within the area of its authority which are assessed in accordance with Part XIII of the Law. Annual rating.

SCHEDULE

WARDS OF ABAKALIKI URBAN COUNTY COUNCIL

(Paragraphs 3 (2) and 5)

Ward 1.—Abakpa A 1: The area bounded by a line running from junction of Ogoja Road with Hosanna Hill Road, thence along Hosanna Hill Road to the junction with Gunning Road, thence west along Gunning Road to the junction with Gambo Street, thence along Gambo Street to point where it is crossed by stream running adjacent to Plot A 24, thence following this stream south to the Ogoja Road, and continuing to its confluence with the Iyi Okwu River, thence following the Iyi Okwu River to the point where it is crossed by the Afikpo Road, thence north along the Afikpo Road to junction with Ogoja Road and Hosanna Hill Road.

Ward 2.—Abakpa A 2: The area bounded by a line running from junction of Gunning Road with Gambo Street, thence along Gambo Street to the point where it is crossed by stream running adjacent to Plot A 24, thence following this stream south across the Ogoja Road to the State Land boundary, thence in a north-westerly direction along the State Land boundary to the Ogoja Road, thence crossing the Ogoja Road along Nwafor Igwe Street to junction with Momo Taylor Street, thence west along Momo Taylor Street to junction with street running between Plots A 9 and A 10, thence along this street to junction with Gunning Road, thence turning right along Gunning Road to junction with Gambo Street.

Ward 3.—Abakpa A 3: The area bounded by a line running from junction of Waterworks Road with Gunning Road, thence along Gunning Road to junction with street running between Plots A 3 and A 4, thence along this street to junction with Momo Taylor Street, thence east along Momo Taylor Street to junction with Nwafor Igwe Street, thence along Nwafor Igwe Street to junction with Ogoja Road, thence west along Ogoja Road to point where it crosses State Land boundary, thence along State Land boundary in a northerly direction to the point where it crosses Waterworks Road, thence along Waterworks Road to junction with Gunning Road.

Ward 4.—Abakpa B 1: The area bounded by a line running from junction of Ogoja Road with Hosanna Hill Road, thence along Hosanna Hill Road to junction with Gunning Road, thence east along Gunning Road to junction with Obiribe Street, thence along Obiribe Street to point where it is crossed by Ngene Nwanyi Stream, thence in a general southerly direction along Ngene Nwanyi Stream to point where it crosses Ogoja Road, thence west along Ogoja Road to junction with Hosanna Hill Road.

Ward 5.—Abakpa B 2: The area bounded by a line running from junction of Ogoja Road with Afikpo Road, thence along Afikpo Road to Iyi Okwu River, thence along Iyi Okwu River in a general easterly direction to confluence with Ngene Nwanyi Stream,

SCHEDULE — *continued*

thence up Ngene Nwanyi Stream to point where it crosses Ogoja Road, thence west along Ogoja Road to junction with Afikpo Road.

Ward 6.—Abakpa C 1: The area bounded by a line running from junction of Ojeawere Street with Onitsha Street, thence east along Onitsha Street to junction with Afikpo Street, thence north along Afikpo Street to Waterworks Road, thence west along Waterworks Road to junction with Ojeawere Street, thence along Ojeawere Street to junction with Onitsha Street.

Ward 7.—Abakpa C 2: The area bounded by a line running from junction of Zik Avenue with Onitsha Street, thence east along Onitsha Street to junction with Afikpo Street, thence south along Afikpo Street to junction with Awka Street, thence along Awka Street to junction with Zik Avenue, thence north along Zik Avenue to junction with Onitsha Street.

Ward 8.—Abakpa C 3: The area bounded by a line running from junction of Gunning Road with Zik Avenue, thence along Zik Avenue to junction with Awka Street, thence along Awka Street to junction with Afikpo Street, thence south along Afikpo Street and continuing along eastern boundary of Abakpa Layout to junction with Ngene Nwanyi Stream, thence up to the Ngene Nwanyi Stream to point where it crosses Obiribe Street, thence west along Obiribe Street to junction with Gunning Road, thence along Gunning Road to junction with Zik Avenue.

Ward 9.—Abakpa C 4: The area bounded by a line running from junction of Zik Avenue with Onitsha Street, thence east along Onitsha Street to junction with Ojeawere Street, thence north along Ojeawere Street to junction with Waterworks Road, thence west along Waterworks Road to junction with Gunning Road, thence along Gunning Road to junction with Zik Avenue, thence along Zik Avenue to junction with Onitsha Street.

Ward 10.—Kpirikpiri 1: The area bounded by a line running from junction of Enugu Road with road leading to Igweaja, thence west along the Enugu Road to the Urban County Council boundary, thence following the boundary in an easterly direction to the point where it is crossed by the road leading to Ogbaga Market, thence along the Ogbaga Road to Igweaja and continuing on the Igweaja Road to the junction with Enugu Road.

Ward 11.—Kpirikpiri 2: The area bounded by a line running from the point where the Enugu Road crosses the State Land boundary, thence west along the Enugu Road to the point where it crosses the Urban County Council boundary, thence following the Urban County Council boundary in a westerly and then southerly direction to the point where the Ezza Road crosses this boundary, and continuing along this boundary in a southerly and then easterly direction to the point where the boundary reaches the Iyi Okwu River, thence following the Iyi Okwu River to the point where it reaches the State Land boundary, thence in a westerly direction along the State Land boundary to the point where it is crossed by the Ezza Road and continuing along the State Land boundary in an easterly direction to the point where it is crossed by the Enugu Road.

Ward 12.—Kpirikpiri 3: The area bounded by a line running from the point where Igweaja Road crosses the State Land boundary, thence along Igweaja Road to junction with road leading to Clerks' Quarters, thence along this road to point where it joins State Land boundary, thence commencing in an easterly direction following the State Land boundary to return to the point where the Igweaja Road crosses the State Land boundary.

Ward 13.—Kpirikpiri 4: The area bounded by a line running from the junction of Igweaja Road and road leading to Clerks' Quarters, thence along road to Clerks'

SCHEDULE — *continued*

Quarters to point where it crosses State Land boundary, thence in an easterly direction along State Land boundary to north-east corner of State Land area, thence along a line running due north to the boundary of the Urban County Council area, thence in a westerly direction along the Urban County Council boundary to the point where it is crossed by the road leading to Ogbaga Market, thence following this road towards Abakaliki to the junction of Ogbaga Road and the road to Clerks' Quarters.

Ward 14.—Ndiagu 1: The area bounded by a line running from junction of Obiribe Street and Afikpo Street, continuing in a southerly direction along eastern boundary of Abakpa Layout to point where boundary crosses Ogoja Road, thence east along Ogoja Road to junction with road from R.C.M. School, thence in a northerly direction along this road to junction with continuation of Obiribe Street, thence west along continuation of Obiribe Street to junction with Afikpo Street.

Ward 15.—Ndiagu 2: The area bounded by a line running from junction of Obiribe Street and Afikpo Street, thence east along continuation of Obiribe Street to junction with road passing R.C.M. School, thence north along this road continuing to Iyi Udene Stream and thence along Iyi Udene Stream to Waterworks Road, thence west along Waterworks Road to the junction with Afikpo Street, thence south along Afikpo Street to the junction with Obiribe Street.

Ward 16.—Ndiagu 3: The area bounded by a line running from junction of Ogoja Road with road leading past R.C.M. School, thence north along road leading past R.C.M. School to junction with road leading towards Agricultural Department Provincial Farm boundary, thence east along this road to Provincial Farm boundary reaching the boundary between Plots F 128 and F 129, thence south along Provincial Farm boundary to Ogoja Road, thence west along Ogoja Road to junction with road leading past R.C.M. School.

Ward 17.—Ndiagu 4: The area bounded by a line running from junction of road leading past R.C.M. School and road leading towards Agricultural Department Provincial Farm boundary, thence east along road to Provincial Farm boundary reaching boundary between Plots F 128 and F 129, thence in a northerly direction following Provincial Farm boundary across Waterworks Road and continuing to the north-east corner of Provincial Farm thence along a line running from this point due north to the Urban County Council boundary, thence west along Urban County Council boundary to a point on the boundary due north of the north-east corner of the Government Station State Land, thence to the north-east corner of the Government Station State Land, thence in a southerly direction along the State Land boundary to where it reaches Waterworks Road continuing in a southerly direction to join with the end of the road leading past R.C.M. School.

Ward 18.—Ndiagu 5: The area bounded by a line running from the north-east corner of the Agricultural Department Provincial Farm due north to the Urban County Council boundary, thence east along the Urban County Council boundary to the Eastern Aboyne River, following the Urban County Council boundary down the Eastern Aboyne River and west along the boundary where it leaves this river to a point on the boundary due south of confluence of Ngene Nwanyi Stream with Iyi Okwu River at the south-east corner of the Abakpa Layout, thence to the south-east corner of the Abakpa Layout, thence following the Ngene Nwanyi Stream to the point where it is crossed by the Ogoja Road, thence east along the Ogoja Road to the Agricultural Department Provincial Farm, thence following the Provincial Farm boundary in a northerly and then easterly direction to the north-east corner of the Provincial Farm.

Ward 19.—Iyiokwu: The area bounded by a line running from a point at the confluence of the Ngene Nwanyi Stream and the Iyi Okwu River at the south-eastern

SCHEDULE — continued

corner of the Abakpa Layout, thence due south to the Urban County Council boundary, thence along the Urban County Council boundary in an easterly direction crossing the road leading to Afikpo and continuing to the point where the boundary coincides with the Iyi Okwu River, thence following the Iyi Okwu River in a north-easterly and then easterly direction to the point where it reaches the confluence with Ngene Nwanyi Stream at the south-eastern corner of the Abakpa Layout.

EZZIKWO COUNTY COUNCIL
(ESTABLISHMENT) INSTRUMENT, 1955

E.R.L.N.
226 of 1956,
243 of 1956,
14 of 1958,
137 of 1958,
275 of 1959,
145 of 1960,
267 of 1960.
Citation.

Establishment of the County Council.
Seal.

1. (1) This instrument may be cited as the Ezzikwo County Council (Establishment) Instrument, 1955.
- (2) The Ezzikwo County Council (hereinafter called "the Council") shall be established on the 1st day of October, 1955.
2. The common seal of the Council shall be the following device—



Area of authority.

3. The area of authority of the Council shall comprise the areas of the local councils specified in the first column of the Schedule hereto.

Constitution.

4. The Council shall consist of thirty-seven members, thirty of whom shall be elected and seven of whom shall be appointed.

Wards.
(Schedule)

5. (1) The thirty elected councillors shall be elected by electors from the thirty wards mentioned in the Schedule hereto.
- (2) Not more than one councillor shall be elected by electors from each ward.

(3) The appointed councillors shall, subject to the Law, be the respective Heads of Alike, Imoha, Izo-Imoha, Izzikworo, Kpakpaji, Ugbabo and Umuaka clans mentioned in the First Schedule to the Selection of Second-class Chiefs Regulations.

Appointed councillors.
(E.R.L.N. No. 386 of 1959)

(4) Chief Nwanewo Nweke, the Isinze of Izzikworo clan, shall be the President of the Council.

6. The method of election of the councillors shall be in accordance with the provisions of the Local Government (Elections) Regulations and the elections shall be Type C.

Method of election.
(E.N.L.G.N. 152 of 1962)

7. The election of a Chairman shall be the first business transacted at the first meeting of the Council, and thereafter the election of a Chairman shall be the first business transacted at the annual meeting of the Council.

Election of Chairman.

8. The next election of the Council shall be held between 2nd January and 25th March, 1960.

Date of next election.

9. The first election to the Council shall be on a date between 15th February and 25th March, 1956.

Date of first election.

10. The Council may make and levy rates in accordance with the provisions of section 128 (3) of the Law apply one system of rating for making and levying general rates and a different system of rating for making and levying a special rate.

Rating.

11. In addition to those functions conferred upon County Councils by the provisions of the Law, or by any other written law, the Council—

Functions.

- (a) may equip, maintain and control those markets which are already maintained by the Council in accordance with the provisions of paragraph (30) of section 84 of the Law and with respect to such markets may perform all or any of the functions contained in paragraphs (31) and (32) of section 84 of the Law;
- (b) may perform all or any of the functions contained in all the remaining paragraphs of section 84 of the Law;
- (c) may make bye-laws for all or any of the purposes contained in section 85 of the Law;
- (d) shall perform the duties and discharge the functions contained in sections 222 and 223 of the Law;

E.R.L.N. No.
9 of 1956.

(e) may grant sums of money for the purpose of assisting communal projects undertaken by communities residing within its area of authority subject to the prior approval of the Community Development Secretary given after visiting the project; and

E.R.L.N.
No. 229 of
1956.

(f) may grant sums of money to parents of twins or provide for the maintenance of twins.

SCHEDULE

EZZIKWO COUNTY COUNCIL WARDS

Local Council Area	Wards each electing one Councillor	Serial No. of Ward
Alike	Ndiufu Echara	1
	Ndiagu Echara	2
	Enyibichiri	3
	Echialike	4
	Noyo	5
Mgbabo	Amagu Ndiufu	6
	Amagu Ndiagu	7
	Igbudu	8
	Inyimagu	9
Umuaka	Okpuitumo	10
	Umuaka and Ameka	11
Izo-Imoha	Okposi and Ogharaugo	12
	Ndiaguazu and Enyim	13
	Okaleru, Anganchi and Egwudinagu	14
	Enyarigwe, Omege and Ugbonga	15
	Amawula, Ndiaguazu and Udenyi	16
	Ekwuetekwe and Ndiagu Ogbuinyaga	17
Imoha	Umuigboke and Umuome Oriuzor	18
	Umuezeali and Umuoru Oriuzor	19
	Ogboji and Nkumoro Ndiaguazu	20
	Umu Igube Ekka	21
Izzikworo	Amaeke, Umoke and Nyere	22
	Echara and Umunwagu	23
	Ikwuato Idembia	24
	Amana and Amaezekwe	25
	Amagu and Nsokara	26
	Okoffia and Amudo	27
Kpakpaji	Amuzu	28
	Ameka	29
	Ezzama	30

*Items (e) and (f) are the consequence of E.R.L.N. Nos. 14 of 1958 and 243 of 1956.

IZI-COUNTY COUNCIL
(ESTABLISHMENT) INSTRUMENT, 1955

E.R.L.N.
223 of 1956,
14 of 1958,
137 of 1958,
173 of 1958,
285 of 1959,
81 of 1960,
248 of 1960,
266 of 1960,
39 of 1961.

1. (1) This instrument may be cited as Izi County Council (Establishment) Instrument, 1955. Citation.

(2) The Izi County Council (hereinafter called "the Council") shall be established on the 1st day of October, 1955. Establishment of the County Council.

2. The common seal of the Council shall be the following device— Seal.



3. The area of authority of the Council shall comprise the areas of the local councils specified in the first column of the Schedule. Area of authority.

4. (1) The Council shall consist of thirty-two members, twenty-six of whom shall be elected and six of whom shall be appointed by the Minister. Constitution.

(2) Chief Nwankwagu Idenyi is hereby appointed President of the Council.

5. (1) The twenty-six elected councillors shall be elected by electors from the twenty-six wards mentioned in the Schedule hereto. Wards.

(2) Not more than one councillor shall be elected by electors from each ward.

Method of election.
(E.N.L.G.N. 152 of 1962)

6. The method of election of councillors shall be in accordance with the provisions of the Local Government (Elections) Regulations and the elections shall be Type C.

Election of Chairman.

7. The election of a Chairman shall be the first business transacted at the first meeting of the Council, and thereafter the election of a Chairman shall be the first business transacted at the annual meeting of the Council.

Date of next election.

8. The next election of the Council shall be held between 2nd January and 25th March, 1960.

Date of first election.

9. The first election to the Council shall be on a date between 15th February and 25th March, 1956.

Rates.

10. The Council may make and levy rates in accordance with the provisions of sections 126 and 127 of the Law and may in accordance with section 128 (3) of the Law apply one system of rating for making and levying general rates and a different system of rating for making and levying a special rate.

Functions.

11. In addition to those functions conferred upon County Councils by the provisions of the Law, or by any other written law, the Council—

- (a) may equip, maintain and control those markets which are already maintained by the Council in accordance with the provisions of paragraph (30) of section 84 of the Law and with respect to such markets may perform all or any of the functions contained in paragraphs (31) and (32) of section 84 of the Law;
- (b) may perform all or any of the functions contained in all the remaining paragraphs of section 84 of the Law;
- (c) may make bye-laws for all or any of the purposes contained in section 85 of the Law;
- (d) shall perform the duties and discharge the functions contained in sections 222 and 223 of the Law; and
- (e) may grant sums of money to parents of twins or provide for the maintenance of twins.

E.R.L.N.
No. 229 of
1956.

SCHEDULE
IZI COUNTY COUNCIL WARDS

Local Council Area	Villages comprising Ward	Serial No. of Ward
Ishieke	Idembia, Ikelagu, Edomia, Enyibichiri, Anyadinogu, Nchokokwu, Omorode, Odomoke, Alibaru, Ugbongha, Ezza Ofu, Abarigwe Agalagu, Egwudinagu Amainyima	1
	Ugbodo Agalagu, Ojiegbe Agalagu, Ekebeligwe, Ededeagu, Ndioke, Ochakwuru, Ndiabo Ohoke, Ohatekwe, Okoffia, Iziola, Okum, Ndiefi Igboke, Oferekpe, Onyirigbo	2
	Ndiechi Amainyima, Isiohumini, Okpoduma, Obutaraoku, Mbeke Amainyima, Iga, Ndi Ogodo Idoko, Ogodo Aba, Nkumoro, Okwerike Uloanwu Agalagu	3
	Okwerike Agalagu, Uloanwu Agalagu, Izenyi Amainyima, Ede, Edukwu Egbu, Edukwu Inyima, Ekerigwe, Igwenedoha Agalagu, Izenyi Agalagu, Iziogo Amainyima, Ndienyi, Ndi Nwedu Edosim, Ndi Nwedu Edosim, Ndiofia Agalagu, Nsulakpa Agalagu, Obarima Agalagu, Okwefurike, Onuenyim, Ozanta, Ohagulode, Akwu Amainyima, Ahu Anyim	4
Nkaliki-Achara	Enyibichiri, Ibenta Ozibo, Ndi Nwambali Nkaliki, Ndi Ukabia, Okwunyionu, Okwuraka, Achara Unuhu, Mgbabo, Otere Ufie, Ezza Ojiana, Ojiana, Okaria, Onyikwa, Oroke Onoha, Edda, Amike Abba	5
	Oguzaraonweya, Ojiegbe Amike, Umu Igwe, Ete, Nkoroma, Okpanku, Ukpachacha, Ewumini, Ugbo Anyim, Ndibulofia Nkaliki, Ndibulofia Achara, Item Achara, Ekebeligwe, Item Nkaliki, Mbamini, Anwu Agba, Omege, Ndiochigbo, Alibaru, Offia Ube	6
Agbaja	Agbaja Unuhu, Ngbo Unuhu, Abofia, Mkpuma, Akpatakpa, Agubata, Ekerigwe, Ndi Nweze, Okwerike, Aghamahu, Okaleru, Igwekenyim	7
	Isiohumini, Ndi Ogalegu, Okpoduma, Alibaru, Amachara, Ugbo Anyim, Ndibulofia, Ekweburu, Oferekpe, Anyanwu Igwe, Edokwu Achi, Ndi Ofutu Ngbo, Ndi Achi	8
	Ndi Ochimba, Ndi Enyiaka, Isiajim, Isienyi, Eze Akataka, Oguzaraonweya, Ojiana, Ofiannwe, Ndi Ofutu, Ndi Una, Obeagu Ogbeja, Obeagu Ndi-nweze, Ndi Akparata, Onu Anyim, Oke Ogwu, Uworokpo, Ndi Oruta, Ndi Nwanfa, Ndi Nwawala, Ndi Mbam, Anyadinogu, Adum	9

SCHEDULE—continued		
Local Council Area	Villages comprising Ward	Serial No. of Ward
Ezza Inyimagu ...	Ezza Inyimagu Unuhu, Ezzagu, Ikenyi, Igbuhu Otuma, Achara Oza, Osokpuru, Ndi Alegu Akpu, Agu Okwa, Ezza Ofu, Enyigwe, Nwanu, Okwuraka, Ndi Oze, Mkpuma Ndiabo ...	10
	Ndi Achi, Ndi Ekpiri, Anwa Agba Ndiabo, Ndi Oyege, Ogbaghara, Ndi Ofutu, Ochobu Oza, Ndi Epete, Ndi Egbe Ndiabo, Ndi Amadi, Ndi Nwangba, Ekwanagu, Ugbo Anyim, Ogbu Ewu, Ndi Ogbaga, Ndi Okeda ...	11
	Ndubia, Offhanka, Uwanagbaegwu, Isiatia, Ndi Egbe Ndi Nwiboko Ote, Okponga Oza, Ndi Agundu, Mgbede Oganyi, Ndi Oke, Oferekpe, Ndi Alegu Elom, Ete, Obeagu Ete, Igwenedoha, Ndi Nwije ...	12
Mgbalukwu Inyimagu	Mgbalukwu Unuhu, Agbanyim Ndiabo, Obeagu Agbanyim, Obeagu Ndiofia, Opa Efiia, Inyirigbada, Ndiawa Ugo, Osebi, Ndi Obom, Nkwomanya Ndiabo Onweonweya, Ndibulofia Nkwomanya, Ededeigwe, Edenyiaka, Ndi Ngele, Ndi Nwomila, Ndi Anwu Ogu, Nkomoro, Ndi Oke Awo ...	13
	Ndi Igwe, Ndi Ogogo, Ibenta, Amuda, Ndi Ogodom Ndi Nwikwe, Ndi Opankwa, Ndi Echi, Eze Akataka, Ndi Offia, Ugbo Anyim, Item, Mgbowo, Abiriba, Abarigwe ...	14
Ndieze Inyimagu ...	Ndieze Unuhu, Ndiabo Isiagu, Ohagulode, Ndi Ogbu, Ndi Offia, Ikclagu, Izicha, Nkporoume, Utsuanyim ...	15
	Ekebiligwe, Ndiabo Ngbabeluzo, Offia Okum, Waka, Ndi Ozibo, Ndi Erukwu, Ndiabo Ogaludo, Ohagulode Waka, Enyibichiri, Mgbabo, Ndi Ofutu, Iziokoma, Agukpobe Oku, Ekwuna Ndiabo ...	16
	Ndi Akam Enyita, Amachara, Ottam Izekwe, Isu, Obeagu Isu, Ndi Nwugo Ogodo, Ojiegbe Oza, Ndi Njoku, Ottam Nkpuma Ndiabo, Obeagu Nwangwu, Ndiobu Ovu, Olua Ndiabo, Ndi Nwivu, Mbeke, Izilokpo, Izeanyi Ndiabo, Ndibuloffia, Ndi Igwegbe ...	17
Igbeagu ...	Ndiechi Onuaboyne, Ndiechi Ndiegu, Amuzu, Ndi Idoko, Nchoko, Ndi Ogbu ...	18
	Offhankwu Ndiabo, Ndi Etta, Oguzaraonweya, Ogbodo, Ndi Okpoto, Ndi Akparata Ndiagu, Ndubia Ameka, Alibaruhu, Ndi Nkwuda, Ibeagu Unuhu, Etegidigwe, Igwenedoha, Anyanwu Igwe ...	19

SCHEDULE—continued		
Local Council Area	Villages comprising Ward	Serial No. of Ward
	Chukwu Ukpabi, Ododo Okpa, Ndi Nwangele, Oferekpe, Ndiezoke, Ochakwa, Ngiji, Ola Ilum, Akpakwu, Mbamini, Nchoko ...	20
	Ndi Akparata Ndiabo, Ndi Akparata Oguzaraonweya, Ndi Ekumaugo, Ndi lobu, Ndiegede, Ndiecheke Ndiagu, Ndiobu, Ndubia, Obeagu Odada, Obeagu Okwata Obutaraoku, Odariko, Offhankwu Obeagu, Ohatekwe, Okwandiabo, Ojiegbe, Ulo Anwu ...	21
Amachi ...	Amachi Unuhu, Agalagu, Ndi Ezumezu, Ndi Osoku, Ndi Udara, Uwarem, Ochobu Izekwe, Ndi Ngwuta, Egwudinagu, Offiaoku, Akpanya, Ochobu Okum ...	22
	Onyirigbo, Izilokpo, Ike, Okaria, Onyikwa, Akpe, Ete, Ameta, Ngbabeluzo, Ohabele, Ndi Ugbala Eze, Ndi Ofutu, Ijaga, Obeagu Ibom ...	23
Edda ...	Abarigwe, Amagu Onicha, Azu Okpuru, Ndi Anamacha, Ime Abali, Iyarim, Izicha, Ndi Ekpe, Obere, Oboku Anyim, Ogada, Ohatekwe, Okaria Echi, Okaria Ndiabo, Okaria Obeagu, Okaria Onyirigbo, Okpoduma, Okpovu, Onuakpara, Ottam, Ovina ...	24
	Ameja Okpuitumo, Owarakande, Abia Ndi Mbam, Agu Ndu, Ahugbo, Akparata Erueke, Amagu Ndi Mbam, Azuoto, Echeagu, Egwuagu Odeligbo, Egwuagu Omege, Ehuanyim, Idigiagu, Mba Offia, Ndi Abia, Ndiekenyi, Ndi Igboke, Ndi Igwe, Ndi Oduma, Ndi Ofutu, Ndi Ogbo, Nkaliki, Odenigbo Odenigbo Obeagu, Opanku, Okuitumo Unuhu, Okwefurike, Okwunyionu, Omege Ndiabo, Omege, Obeagu, Ovuoba ...	25
Amagu ...	Abia Town, Amagu Town, Alibaruhu, Anwu Agba, Eketube, Ishiagu, Ndi Ube, Nwafor Ogu, Oferekpe, Olua, Opanma ...	26

E.R.L.N.
222 of 1956,
137 of 1958,
241 of 1959,
146 of 1960,
268 of 1960.

Citation.

Establishment of the County Council.

Seal.

Area of authority.

Constitution.

Wards.

Appointed councillors.
(E.R.L.N.
No. 386 of
1959)

ISHIELU COUNTY COUNCIL
(ESTABLISHMENT) INSTRUMENT, 1955

1. (1) This instrument may be cited as the Ishielu County Council (Establishment) Instrument, 1955.

(2) The Ishielu County Council (hereinafter called "the Council") shall be established on the 1st day of October, 1955.

2. The common seal of the Council shall be the following device—



3. The area of authority of the Council shall comprise the areas of the local councils mentioned in the first column of the Schedule to this Instrument.

4. The Council shall consist of thirty-four members twenty-seven of whom shall be elected and seven of whom shall be appointed.

5. (1) The twenty-seven elected councillors shall be elected by electors from the twenty-seven wards mentioned in the Schedule hereto.

(2) Not more than one councillor shall be elected by electors from each ward.

(3) The appointed councillors shall, subject to the Law, be the respective Heads of Agba, Effium, Ezzagu, Ezzamgbo, Ishielu, Ngbo and Orri clans mentioned in the First Schedule to the Selection of Second-class Chiefs Regulations.

(4) Chief Ogba Ekerigwe III, the Amagu of Ezzamgbo and Ogaba Idu of Ishielu clan, shall be the President of the Council.

6. The method of election of councillors shall be in accordance with the provisions of the Local Government (Elections) Regulations and the elections shall be Type C. Method of election.
(E.N.L.G.N.
152 of 1962)

7. The election of a Chairman shall be the first business transacted at the first meeting of the Council, and thereafter the election of a Chairman shall be the first business transacted at the annual meeting of the Council. Election of Chairman.

8. The next election of the Council shall be held between 2nd January and 31st March, 1960. Date of next election.

9. The first election to the Council shall be on a date between 15th February and 25th March, 1956. Date of first election.

10. The Council may, in accordance with section 128 (3) of the Law and subject to the provisions of Part XIII thereof, apply one system of rating for making and levying a general rate and a different system of rating for making and levying a special rate. Rates.

11. In addition to those functions conferred upon County Councils by the provisions of the Law, or by any other written law, the Council— Functions

- (a) may equip, maintain and control those markets which are already maintained by the Council in accordance with the provisions of paragraph (30) of section 84 of the Law and with respect to such markets may perform all or any of the functions contained in paragraphs (31) and (32) of section 84 of the Law;
- (b) may perform all or any of the functions contained in all the remaining paragraphs of section 84 of the Law;
- (c) may make bye-laws for all or any of the purposes contained in section 85 of the Law; and
- (d) shall perform the duties and discharge the functions contained in sections 222 and 223 of the Law.

SCHEDULE
ISHIELU COUNTY COUNCIL WARDS

Local Council Area	Villages comprising Ward	Serial No. of Ward
Ishielu	Amezu and Umuhuali	1
	Obeagu and Nkalaha	2
	Nkalagu and Iyono and Ezza	3
	Ezillo	4
Orri/Agba	Agba	5
	Ohoffia	6
	Biledeba, Uleppa, Iyokpa and Umuezokoha	7
	Agaga, Ameta and Umuezoka	8
	Okpoto	9
Effium	Umu Ugo and Umu Igboke	10
	Effiums	11
	Umu Enyi and Amawula	12
	Umuezokoha	13
Ngbo	Izzikworo, Izo and Kpakpaji	14
	Umu Ogudu Akpu	15
	Ekwasi	16
	Ukwu Agba	17
Ngbo-Ezzamgbo	Umu Ogudu Oshia	18
	Nsulakpa and Amechi	19
	Okposi Echi	20
	Okposi Ehaku	21
	Amoffia and Umuezaka	22
Ezzagu	Amike and Umuagara	23
	Umu Igboke Izo	24
	Umu Enyi, Umu Ezaka and Umu Ugo	25
	Oriuzo	26
	Ogboji	27

Local Councils within Abakaliki Division

LOCAL COUNCILS (ABAKALIKI DIVISION)
(ESTABLISHMENT) INSTRUMENT, 1955

E.R.L.N.
224 of 1956,
334 of 1959.
E.N.L.G.N.
75 of 1961,
1 of 1963,
132 of 1963.

1. (1) This instrument may be cited as the Local Councils (Abakaliki Division) (Establishment) Instrument, 1955.

Citation.

(2) The Local Councils set out in the first column of the Schedule hereto shall be established within the area of the administrative division of Abakaliki on the 1st day of October, 1955.

Establishment of Local Councils.

2. The common seals of the Councils shall respectively be as set out in the second column of the Schedule hereto.

Seals.

3. The areas of authority of the Councils shall comprise the areas of the villages as set out in the third column of the Schedule.

Areas of authority.

4. The Councils shall consist of the number of councillors set out in the fourth column opposite to the Councils mentioned in the first column of the Schedule.

Constitution.

5. One councillor shall be elected from each of the wards described in the Schedule.

Wards.

6. The method of election shall be in accordance with the provisions of the Local Government (Elections) Regulations and the elections shall be Type B.

Method of election.
(E.N.L.G.N.
152 of 1962)

7. The Councils—

Functions.

(a) may perform all or any of the functions contained in paragraphs (4), (10), (18), (33), (40), (48), (65) and (82) of section 84 of the Law;

(b) may perform all or any of the functions contained in paragraphs (30), (31) and (32) of section 84 of the Law:

Provided that no market which is maintained by a County Council shall be subject to their jurisdiction;


(c) may build, equip and maintain or grant sums of money towards the establishment, equipment or

- (d) maintenance of any asylum or settlement for lepers in accordance with paragraph (34) of section 84 of the Law;
- (e) may make, alter and divert village roads, cycle tracks, paths, culverts, bridges, drains and water courses in accordance with paragraph (60) of section 84 of the Law;
- (f) may regulate or prohibit the planting, cutting, tapping or destruction of any trees or vegetation growing along any village road, cycle track or path in any public place, in accordance with paragraph (67) of section 84 of the Law;
- (g) may provide that the owner or occupier of any land or tenements shall maintain, clear and keep free from vegetation the village roads, cycle tracks or paths adjoining their land or tenements in accordance with paragraph (68) of section 84 of the Law;
- (h) may establish, control and manage village recreation grounds, open spaces and parks in accordance with the provisions of paragraph (77) of section 84 of the Law;
- (i) may raise money by precept for and spend money on any subject which is within the powers of Local Councils as set out in the Law, or any other written law and which is approved by the Minister as being of a communal nature.


Date of first election.

8. The first election to the Councils shall be on a date between the 15th day of February, 1956 and the 25th day of March, 1956.


SCHEDULE LOCAL COUNCILS WITHIN ABAKALIKI DIVISION

1 Name of Local Council	2 Common Seal	3 Villages whose areas make up the area of authority of the Council	4 No. of Councillors	5 Wards each electing one Councillor	6 Serial No. of Wards
Alike . . .		Ndiutu Echara Ndiagu Echara Enyibichiri Agalegu Echialike Ndielegu Echialike Ndiowa Echialike Obega Echialike Ogidiga Echialike Ogboodo Echialike Ebianji Noyo Echialike Ikpata Echialike Ndiogbu Echialike	36	Okpotoegu Eleke Onyikwa Omge Ohankwu and Enyim Urueenyita Ndiawa Arom Nducha and Amakpu Okpera and Nkalafor Omge Agubata Urueenyita Ndiawa Arom Ugbala Nducha and Amakpu Okpera Obegu Ndiechi Obulechi Ndiechi Obegu Ndinwesa Ndiaguazu Obulechi Ndinwesa Ndiakparata Obegu Ohatekwe Obulechi Ohatekwe Omge Enyim Ndielegu Ndiowa Obegu Ogidiga Ogboodo Ebianji Noyo Ikpata Noyo Ndiogbu Ndiogbu	1 2 3 4 5 6 7 8 9 10 11 12 13 14 15 16 17 18 19 20 21 22 23 24 25 26 27 28 29 30 31 32 33 34 35 36


SCHEDULE — continued

1 Name of Local Council	2 Common Seal	3 Villages whose areas make up the area of authority of the Council	4 No. of Coun- cillors	5 Wards each electing one Councillor	6 Serial No. of Wards
Mgbabo		Amagu Ndiufu ..	46	Nduku Abina Ndiofia Abina Ezemeze Orongha Ndiekete Orongha Ndi Iche Ndiofia Orongha Ndiohoke Ndionyagu Orongha Okwerike Omege Orongha Onyikwa Igwenedoha Ohatekwe Obeagu Ohatekwe	1 2 3 4 5 6 7 8 9 10 11 12 13 14
		Amagu Ndiagu ..		Akunakuna Agalegu Anyerigwe Item Obeagu Item Ndieke Ndiogodoegu Ndieke Obeagu Ndiohoke Nko Nsobo Obuagu Uchu Anyim Amuda Igbudu Imogo Igbudu Isieke Igbudu Izo Igbudu Ogagbo Igbudu Amagu Igbudu Uduku Igbudu Agba Anyim Inyimagu Akahufu Inyimagu Amon Inyimagu	15 16 17 18 19 20 21 22 23 24 25 26 27 28 29 30 31 32 33 34 35 36
		Amuda Igbudu ..		Amuda Igbudu Imogo Igbudu Isieke Igbudu Izo Igbudu Ogagbo Igbudu Amagu Igbudu Uduku Igbudu Agba Anyim Inyimagu Akahufu Inyimagu Amon Inyimagu	27 28 29 30 31 32 33 34 35 36
		Isieke Igbudu ..		Isieke Igbudu Izo Igbudu Ogagbo Igbudu Amagu Igbudu Uduku Igbudu Agba Anyim Inyimagu Akahufu Inyimagu Amon Inyimagu	29 30 31 32 33 34 35 36
		Izo Igbudu ..		Izo Igbudu Ogagbo Igbudu Amagu Igbudu Uduku Igbudu Agba Anyim Inyimagu Akahufu Inyimagu Amon Inyimagu	30 31 32 33 34 35 36
		Ogagbo Igbudu ..		Ogagbo Igbudu Amagu Igbudu Uduku Igbudu Agba Anyim Inyimagu Akahufu Inyimagu Amon Inyimagu	31 32 33 34 35 36
		Uduku Igbudu ..		Uduku Igbudu Agba Anyim Inyimagu Akahufu Inyimagu Amon Inyimagu	32 33 34 35
		Agba Anyim Inyimagu ..		Agba Anyim Inyimagu Akahufu Inyimagu Amon Inyimagu	34 35 36
		Akahufu Inyimagu ..		Akahufu Inyimagu Amon Inyimagu	35 36
		Amon Inyimagu ..		Amon Inyimagu	36

SCHEDULE — continued

1 Name of Local Council	2 Common Seal	3 Villages whose areas make up the area of authority of the Council	4 No. of Coun- cillors	5 Wards each electing one Councillor	6 Serial No. of Wards
Mgbabo —continued		Efe Mgbabo Inyimagu ..		Egugba Amaeze Ibam Ndiagu Ochokwu Odomowo Ofenekpa Oferekpe Ugwueke Ukwu Anyim Inyimagu ..	37 38 39 40 41 42 43 44 45 46
		Ibam Inyimagu ..		Ibam Ndiagu Ochokwu Odomowo Ofenekpa Oferekpe Ugwueke Ukwu Anyim Inyimagu ..	39 40 41 42 43 44 45 46
		Ndiagu Inyimagu ..		Ndiagu Ochokwu Odomowo Ofenekpa Oferekpe Ugwueke Ukwu Anyim Inyimagu ..	40 41 42 43 44 45 46
		Ochokwu Inyimagu ..		Ochokwu Odomowo Ofenekpa Oferekpe Ugwueke Ukwu Anyim Inyimagu ..	41 42 43 44 45 46
		Odomowo Inyimagu ..		Odomowo Ofenekpa Oferekpe Ugwueke Ukwu Anyim Inyimagu ..	42 43 44 45 46
		Ofenekpa Inyimagu ..		Ofenekpa Oferekpe Ugwueke Ukwu Anyim Inyimagu ..	43 44 45 46
		Oferekpe Inyimagu ..		Oferekpe Ugwueke Ukwu Anyim Inyimagu ..	44 45 46
		Ugwueke Inyimagu ..		Ugwueke Ukwu Anyim Inyimagu ..	45 46
		Ukwu Anyim Inyimagu ..		Ukwu Anyim	46
Umuaka		Amainyima Okpuitumo ..	21	Amainyima Enyibichiri Amaenyi Enyim Uduku Eluvu Nsuba Uduku Etam Eluvu Etam Achara Ukwu Aguinyima Amangwuru Ekpelu Ndufu Nmota Efiium Nmota Adimuke Omege Ezeke Akahufu Akpanwudele Ifelemena Akpanwudele Ohaike Akpanwudele ..	1 2 3 4 5 6 7 8 9 10 11 12 13 14 15 16 17 18 19 20 21
		Amola Okpuitumo ..		Amainyima Enyibichiri Amaenyi Enyim Uduku Eluvu Nsuba Uduku Etam Eluvu Etam Achara Ukwu Aguinyima Amangwuru Ekpelu Ndufu Nmota Efiium Nmota Adimuke Omege Ezeke Akahufu Akpanwudele Ifelemena Akpanwudele Ohaike Akpanwudele ..	1 2 3 4 5 6 7 8 9 10 11 12 13 14 15 16 17 18 19 20 21
		Atam Okpuitumo ..		Amainyima Enyibichiri Amaenyi Enyim Uduku Eluvu Nsuba Uduku Etam Eluvu Etam Achara Ukwu Aguinyima Amangwuru Ekpelu Ndufu Nmota Efiium Nmota Adimuke Omege Ezeke Akahufu Akpanwudele Ifelemena Akpanwudele Ohaike Akpanwudele ..	1 2 3 4 5 6 7 8 9 10 11 12 13 14 15 16 17 18 19 20 21
		Achara Ukwu ..		Amainyima Enyibichiri Amaenyi Enyim Uduku Eluvu Nsuba Uduku Etam Eluvu Etam Achara Ukwu Aguinyima Amangwuru Ekpelu Ndufu Nmota Efiium Nmota Adimuke Omege Ezeke Akahufu Akpanwudele Ifelemena Akpanwudele Ohaike Akpanwudele ..	1 2 3 4 5 6 7 8 9 10 11 12 13 14 15 16 17 18 19 20 21
		Aguinyima ..		Amainyima Enyibichiri Amaenyi Enyim Uduku Eluvu Nsuba Uduku Etam Eluvu Etam Achara Ukwu Aguinyima Amangwuru Ekpelu Ndufu Nmota Efiium Nmota Adimuke Omege Ezeke Akahufu Akpanwudele Ifelemena Akpanwudele Ohaike Akpanwudele ..	1 2 3 4 5 6 7 8 9 10 11 12 13 14 15 16 17 18 19 20 21
		Amangwuru ..		Amainyima Enyibichiri Amaenyi Enyim Uduku Eluvu Nsuba Uduku Etam Eluvu Etam Achara Ukwu Aguinyima Amangwuru Ekpelu Ndufu Nmota Efiium Nmota Adimuke Omege Ezeke Akahufu Akpanwudele Ifelemena Akpanwudele Ohaike Akpanwudele ..	1 2 3 4 5 6 7 8 9 10 11 12 13 14 15 16 17 18 19 20 21
		Ekpelu ..		Amainyima Enyibichiri Amaenyi Enyim Uduku Eluvu Nsuba Uduku Etam Eluvu Etam Achara Ukwu Aguinyima Amangwuru Ekpelu Ndufu Nmota Efiium Nmota Adimuke Omege Ezeke Akahufu Akpanwudele Ifelemena Akpanwudele Ohaike Akpanwudele ..	1 2 3 4 5 6 7 8 9 10 11 12 13 14 15 16 17 18 19 20 21
		Ndufu Nmota ..		Amainyima Enyibichiri Amaenyi Enyim Uduku Eluvu Nsuba Uduku Etam Eluvu Etam Achara Ukwu Aguinyima Amangwuru Ekpelu Ndufu Nmota Efiium Nmota Adimuke Omege Ezeke Akahufu Akpanwudele Ifelemena Akpanwudele Ohaike Akpanwudele ..	1 2 3 4 5 6 7 8 9 10 11 12 13 14 15 16 17 18 19 20 21
		Efiium Nmota ..		Amainyima Enyibichiri Amaenyi Enyim Uduku Eluvu Nsuba Uduku Etam Eluvu Etam Achara Ukwu Aguinyima Amangwuru Ekpelu Ndufu Nmota Efiium Nmota Adimuke Omege Ezeke Akahufu Akpanwudele Ifelemena Akpanwudele Ohaike Akpanwudele ..	1 2 3 4 5 6 7 8 9 10 11 12 13 14 15 16 17 18 19 20 21
		Ameka ..		Amainyima Enyibichiri Amaenyi Enyim Uduku Eluvu Nsuba Uduku Etam Eluvu Etam Achara Ukwu Aguinyima Amangwuru Ekpelu Ndufu Nmota Efiium Nmota Adimuke Omege Ezeke Akahufu Akpanwudele Ifelemena Akpanwudele Ohaike Akpanwudele ..	1 2 3 4 5 6 7 8 9 10 11 12 13 14 15 16 17 18 19 20 21
		Ezeke ..		Amainyima Enyibichiri Amaenyi Enyim Uduku Eluvu Nsuba Uduku Etam Eluvu Etam Achara Ukwu Aguinyima Amangwuru Ekpelu Ndufu Nmota Efiium Nmota Adimuke Omege Ezeke Akahufu Akpanwudele Ifelemena Akpanwudele Ohaike Akpanwudele ..	1 2 3 4 5 6 7 8 9 10 11 12 13 14 15 16 17 18 19 20 21
		Akahufu Akpanwudele Ifelemena ..		Amainyima Enyibichiri Amaenyi Enyim Uduku Eluvu Nsuba Uduku Etam Eluvu Etam Achara Ukwu Aguinyima Amangwuru Ekpelu Ndufu Nmota Efiium Nmota Adimuke Omege Ezeke Akahufu Akpanwudele Ifelemena Akpanwudele Ohaike Akpanwudele ..	1 2 3 4 5 6 7 8 9 10 11 12 13 14 15 16 17 18 19 20 21
		Akpanwudele ..		Amainyima Enyibichiri Amaenyi Enyim Uduku Eluvu Nsuba Uduku Etam Eluvu Etam Achara Ukwu Aguinyima Amangwuru Ekpelu Ndufu Nmota Efiium Nmota Adimuke Omege Ezeke Akahufu Akpanwudele Ifelemena Akpanwudele Ohaike Akpanwudele ..	1 2 3 4 5 6 7 8 9 10 11 12 13 14 15 16 17 18 19 20 21
		Ohaike Akpanwudele ..		Amainyima Enyibichiri Amaenyi Enyim Uduku Eluvu Nsuba Uduku Etam Eluvu Etam Achara Ukwu Aguinyima Amangwuru Ekpelu Ndufu Nmota Efiium Nmota Adimuke Omege Ezeke Akahufu Akpanwudele Ifelemena Akpanwudele Ohaike Akpanwudele ..	1 2 3 4 5 6 7 8 9 10 11 12 13 14 15 16 17 18 19 20 21

SCHEDULE — continued


1 Name of Local Council	2 Common Seal	3 Villages whose areas make up the area of authority of the Council	4 No. of Coun- cillors	5 Wards each electing one Councillor	6 Serial No. of Wards
Izo Imoha ..		Okposi Umuoghara ..	43	Umukpabi and Umualeke	1
		Ogharugo Umuoghara		Umuajali	2
		Ndiaguazu Umuoghara		Umuokoha and Amaebo	3
		Enyim Umuohara ..		Umuajali and Amaebo	4
		Okaleru Umuezokoha		Umukpabi and Isu	5
		Anganchi Umuezokoha		Umuokoha and Umualeke	6
		Egwudinagu Umuezokoha ..		Umuajali and Isu	7
		Enyarigwe Umuezokoha ..		Umuakpabi and Amaebo	8
		Omego Umuezokoha		Umuajali	9
		Ugbongha Umuezokoha ..		Umualeke and Umuokoha	10
		Amawula Umuezokoha ..		Umukpabi and Amaebo	11
		Ndiaguazu Umuezokoha		Umuoke	12
		Udenyi Umuezokoha ..		Umualeke and Umuokoha	13
				Umukpabi and Amaebo	14
				Umuoke	15
				Umualeke and Umuokoha	16
				Umuoke and Okpomoro	17
				Umualeke and Umuokoha	18
				Umuoke and Okpomoro	19
				Umualeke and Umuokoha	20
				Umuoke and Okpomoro	21
				Umualeke and Umuokoha	22
				Umuoke and Okpomoro	23
			Umualeke and Umuokoha	24	
			Umuoke and Okpomoro	25	
			Umualeke and Umuokoha	26	
			Umuoke and Okpomoro	27	
			Umualeke and Umuokoha	28	
			Umuoke and Okpomoro	29	
			Umualeke and Umuokoha	30	
			Umuoke and Okpomoro	31	
			Umualeke and Umuokoha	32	
			Umuoke and Okpomoro	33	

3370

CAP. 791

Local Government Instruments

SCHEDULE — continued



1 Name of Local Council	2 Common Seal	3 Villages whose areas make up the area of authority of the Council	4 No. of Coun- cillors	5 Wards each electing one Councillor	6 Serial No. of Wards	
Izo Imoha —continued		Ekwutekve Umuezokoha ..		Umu Ugo	34	
		Ndiagu Ogbuinyaga ..		Umu Enyi	35	
		Bwora Amuda ..		Umu Igboke	36	
		Amoso Amuda ..		Umu Ugo	37	
		Ndieze Amuda ..		Umu Igboke	38	
		Ojulukpa		Umu Enyi	39	
				Bwora	40	
				Amoso	41	
				Ndieze	42	
				Ojulukpa	43	
Imoha ..		Umuigboke Oriuzo ..		25	Umuode	1
		Umuome Oriuzo ..			Umuajali	2
		Umuezeali Oriuzo ..			Umunnabu and Umuotakpo ..	3
		Umuoru Oriuzo ..	Umunoke Agbom		4	
		Ogboji Ndiaguazu ..	Amachi		5	
		Nkumoro Ndiaguazu ..	Umuehokoru		6	
		Umuigube Ekka ..	Umunnachi		7	
		Amaeke Ekka	Umuelechi		8	
		Umuoke Ekka	Umuakochi		9	
		Nyere	Umuakam		10	
			Umuovu and Umuokpo		11	
			Obegu		12	
			Uhuola		13	
			Amagu		14	
			Umuigboke		15	
			Umuokpo	16		
			Umuezaka	17		
			Umuagala	18		
			Umuezeali	19		
			Amagu	20		
			Umuawo and Obegu	21		
			Umunwagu and Umuakam ..	22		
			Umuoke	23		
			Ohachara	24		
			Umuekeh and Umuobii	25		

Abakaliki Province / Abakaliki Division

CAP. 79

3371

SCHEDULE — continued





1 Name of Local Council	2 Common Seal	3 Villages whose areas make up the area of authority of the Council	4 No. of Coun- cillors	5 Wards each electing one Councillor	6 Serial No. of Wards
Izzikworo ..		Echara	23	Amaclu	1
		Umunwagu		Amaebo	2
		Ikwaato Idembia		Obulo	3
		Amara		Umuezobu	4
		Amazekwe		Amazemadu	5
		Amagu		Amainyima	6
		Amudu		Amaoffia	7
		Amuzu		Umuaghari	8
		Ameka		Umuetsu	9
		Amokwe		Amazeori	10
		Amoro		Amaokwe	11
		Amuche		Amaoro	12
		Amuche		Ndumbe	13
		Amuche		Ndieze	14
		Amuche		Amuda	15
Kpakpaji ..		Amudu	28	Amuaeke	16
		Amuzu		Umuanyigor	17
		Ameka		Amainyima	18
		Amokwe		Umuitumo	19
		Amoro		Umuelemega	20
		Amuche		Amata	21
		Amuche		Umueze	22
		Amuche		Amaokwune	23
		Amuche		Inyima	1
		Amuche		Ndagazu	2
		Amuche		Nduhu	3
		Amuche		Ntezi	4
		Amuche		Ohoffia	5
		Amuche		Omege	6
		Amuche		Umunwagu Amajim	7
Amuche	Obegu Amajim	8			
Amuche	Amaekechi Amajim	9			
Amuche	Umueze Amanekwune	10			
Amuche	Umungwuta Amanekwune	11			
Amuche	Umuorugbala Amanekwune	12			
Amuche	Amokwe Amokwe	13			
Amuche	Umuomo Ihoto	14			
Amuche	Ezeomoke Ihoto	15			

3372

CAP. 79]

Local Government Instruments

SCHEDULE — continued


1 Name of Local Council	2 Common Seal	3 Villages whose areas make up the area of authority of the Council	4 No. of Coun- cillors	5 Wards each electing one Councillor	6 Serial No. of Wards
Kpakpaji —continued		Ezzama	37	Amagwe Amaogwe	16
		Amokwe		Ameta	17
		Amokwe		Ekelebi	18
		Amokwe		Ekpekepeji	19
		Amokwe		Imeabali	20
		Amokwe		Isike	21
		Amokwe		Nduagu	22
		Amokwe		Nduhu	23
		Amokwe		Ohainya	24
		Amokwe		Oherekpe	25
		Amokwe		Onicha	26
		Amokwe		Onuofor	27
		Amokwe		Orokonu	28
		Amokwe		Ihueze	1
		Ishielu .. .			Amezu
Iyono	Umu Onyi		3		
Nkalagu	Amagu		4		
Nkalagu	Umuogwa		5		
Nkalagu	Izo		6		
Nkalagu	Oriuzor		7		
Nkalagu	Akiyi		8		
Nkalagu	Amanvu		9		
Nkalagu	Imoha		10		
Nkalagu	Iyiagu		11		
Nkalagu	Wulle		12		
Nkalagu	Strangers		13		
Nkalagu	Amagu		14		
Nkalagu	Amaezegba		15		
Obegu .. .			Amokwe		37
		Amokwe	Umu Agu	17	
		Amokwe	Ebia/Umu Obey	18	
		Amokwe	Ameta	19	
		Amokwe	Amagba-Ezzas	20	
		Amokwe	Ikpele	21	
		Amokwe	Obodo	22	
		Amokwe	Umu Oyiwa	23	
Umuhuali .. .		Umuhuali	37	Umu Odeta	24
		Umuhuali		Umu Odeta	24

Abakaliki Province / Abakaliki Division


[CAP. 79

3373


SCHEDULE — continued

1 Name of Local Council	2 Common Seal	3 Villages whose areas make up the area of authority of the Council	4 No. of Coun- cillors	5 Wards each electing one Councillor	6 Serial No. of Wards
Ishielu —continued		Ezillo	28	Cement Factory	25
Orri-Agba				Umu Arugwu	26
				Ameta	27
				Amokwe	28
				Oriuzor	29
				Umu Igboke/Umu Ugo	30
				Umuenyi/Umu ezaka	31
				Umu Akpu	32
				Umu kpa	33
				Umu ezoke/Amaleze	34
				Umuho and Amankwor	35
				Amorie	36
				Ezzas	37
		Orri-Agba	Agba	28	
Ohoffia			Achara	1	
			Akwunagu	2	
			Amanazu	3	
			Amanoke	4	
			Umu ezze Oshi	5	
			Uhu Okpara	6	
			Agba Elu	7	
Ntezi			Ameka Ali	8	
			Ameka Eli	9	
			Amorie	10	
			Umu Echara	11	
			Umu Igala	12	
			Agaga	13	
			Ameta	14	
	Biledeba	15			
Okpoto	Iyiokpa	16			
	Bilo Otugo	17			
	Bilo Ode	18			
	Umu Ezeoka	19			
	Umu Ezeokoha	20			
	Bile Okpele	21			
	Ilobelegbe	22			
Logbo	23				

SCHEDULE — continued

1 Name of Local Council	2 Common Seal	3 Villages whose areas make up the area of authority of the Council	4 No. of Coun- cillors	5 Wards each electing one Councillor	6 Serial No. of Wards
Orri-Agba —continued		Ekwasi	26	Ndieze	24
Ngbo				Agaga	25
				Ulo Ode Ulabasa	26
				Bila Oguma	27
		Bila Okafa	28		
Ngbo		Umu Ogudu Akpu	Ndi Agbata	1*	
			Ndionwe-Ndiume	2	
			Anwuroke-Ndi Isiali	3	
			Amazesa	4	
			Ndi Ituma Mgbekwe Eziokpo	5	
			Ndi Ituma Ogayi-Ugadu Ugom	6	
			Ndi Agada Ndi Oke	7	
			Umu Ode Ohale/Umu Ode Osiogu	8	
			Umu Oka	9	
			Umu Uraku	10	
		Umu Ogudu Oshia	Ama Uro	11	
			Ndi Okpaga	12	
Ndi Ulor Ndi Egba Ituma			13		
Ndi Ega Ogwa			14		
Umu Ugadu			15		
Amakpu			16		
Umu Ogudu Oshia		Aminyì	17		
		Umu ezeta Ndi Oyibo	18		
		Umu Imama	19		
		Ndi Imama	20		
		Ndi Obaji Ndi Onyiro	21		
	Umu Uluka	22			
	Amikere Umuakpu	23			
	Ndiabanaka Aduneze	24			
	Ndi Ezemgbo-Ugegwu	25			
	Ndi Agama	26			


SCHEDULE — continued

1 Name of Local Council	2 Common Seal	3 Villages whose areas make up the area of authority of the Council	4 No. of Coun- cillors	5 Wards each electing one Councillor	6 Serial No. of Wards	
Ngbo- Ezangbo		Okposi Echi	27	Umu Akpu	1	
				Okposi Echikpo Ikwe	2	
				Amokwo	3	
				Amangwu	4	
				Okposi Ehaiku	Ndiokpo Onyia-Ndiakpu-Ndi Oge Umeje	5
					Ndi Okota	6
					Umuezeabi	7
					Ameffia	8
					Amogu	9
				Umu Ezeaka	Amonyikwa-Amankpuma	10
					Umuokpu Umu-Offor Amagu	11
				Amoffia	Umu Soke	12
					Amezeama	13
					Amakpu	14
				Umu Agara	Amaogalewu	15
					Umu Agara	16
					Amanta	17
				Amike	Amovu	18
					Umu Ebe	19
					Umu Eze	20
					Ofiohodo	21
	Nsulakpa	Umuehor Azani-Umuoge Ugbala	22			
		Ndi Agbo Edugwu	23			
	Amech	Amoka	24			
		Umu Aguma	25			
		Umu Oru	26			
		Uru Evenc	27			

3376

CAP. 79
Local Government Instruments

SCHEDULE — continued


1 Name of Local Council	2 Common Seal	3 Villages whose areas make up the area of authority of the Council	4 No. of Coun- cillors	5 Wards each electing one Councillor	6 Serial No. of Wards	
Effium		Effium	31	Asata	1	
				Wogu	2	
				Wogwale	3	
				Iyiafor	4	
				Ogbagede Wobatum	5	
				Iyiafor Effium Agu	6	
				Umuezeokoha	Umu Aluma	7
					Umu Oke	8
					Umu Orugbala	9
					Umu Awo	10
					Umu Ometa	11
					Umu Eworo	12
				Umuezeoka	Ama Abosi	13
					Amagbu	14
					Umu Erusi Igoke	15
					Umu Amadiozi	16
					Umu Agbom Igboke	17
					Umu Mgbada	18
					Umu Uluka	19
					Umu Ujebe	20
					Umu Ugboloko	21
	Izzikworo-Izo-Kpakpaji	Umu Ajalik	22			
		Umu Ukpabi	23			
		Amazekwe	24			
		Amama	25			
		Amuzu	26			
		Ameka	27			
		Amuoda	28			
		Ekka	29			
		Oriuzo	30			
		Strangers	31			

Abakaliki Province / Abakaliki Division

CAP. 79

3377


SCHEDULE — continued

1 Name of Local Council	2 Common Seal	3 Villages whose areas make up the area of authority of the Council	4 No. of Coun- cillors	5 Wards each electing one Councillor	6 Serial No. of Wards
Ezzagu ..		Izo	30	Umu Nzogbu Umu Ezaka Umu Nwinya Umu Ezaka Umu Ogali Umu Ezaka, Umu Ubiangu Umu Ezaka Umu Ugo Umu Ezaka Umu Enyi Umu Ezaka Umu Orughala Umu Igboke Umu Noko Umu Igboke Umu Alioke-Umu Erusi	1 2 3 4 5 6 7 8
		Oriuzo		Umu Akochi Umu Chikwu Umu Okpo Umu Opoke Umu Amiara Umu Igboke Umu Ome	9 10 11 12 13 14 15
		Ogboji		Amaezegbu Akahufu Amaezegbu Ndiagu Umu Okwu Obeagu Umu Ezoke Umu Agenu Uhuola Umu Ajim Umu Effia Umu Egwu Udogu Umuogayi Akahuhu Umu Oko Obeagu Umu Runchi Umu Uraku Uhuola Umu Omo Uhuola Amaegbo Uhuola Amagu	16 17 18 19 20 21 22 23 24 25 26 27 28 29 30

3378

CAP. 79]
Local Government Instruments

SCHEDULE — continued


1 Name of Local Council	2 Common Seal	3 Villages whose areas make up the area of authority of the Council	4 No. of Coun- cillors	5 Wards each electing one Councillor	6 Serial No. of Wards
Ishieke ..		Idembia, Ikelagu, Edomia Ugbougha, Alibaru, Odomoke Ededeagu Ama Inyima Okofia Ndioko, Iziola, Okom Ekebeligwe, Ochakworu Ndiefi Igboke, Ogodo Aba Okpoduma, Isiohumini Obataraku, Ogodo Idoko Nkumoro, Mbeke Ama Inyima Iga, Ochagilode, Ede Egwudinagu, Oferekpe Ama Inyima Ndiechi Ama Inyima Okwrike Ulo Ewo Ama Inyima, Aboenyi Ama Inyima Izenyi Ama Inyima, Akwu Ama Inyima, Ekerigwe Ama Inyima, Iziogo Ozanta, Okwofulike Edokwu Inyima, Edokwu Egbu Ndianyi, Ndinwedu, Edosim Nde Abor Ohoke, Ohatekwe Enyibuchiri, Nchoko Agalagu Anyadinagu, Ezza Ofu Abarigwe Agalagu, Ojiegbe	26	Idembia, Ikelagu, Edomia Ugbougha, Alibaru, Odomoke Ededeagu Ama Inyima, Okofia Ndioko, Iziola, Okom Ekebeligwe, Ochakworu Ndiefi Igboke, Ogodo Aba Okpoduma, Isiohumini Obataraku, Ogodo Idoko Nkumoro, Mbeke Ama Inyima Iga, Ochagilode, Ede Egwudinagu, Oferekpe Ama Inyima Ndiechi Ama Inyima Okwrike Ulo Ewo Ama Inyima, Aboenyi Ama Inyima Izenyi Ama Inyima, Akwu Ama Inyima, Ekerigwe Ama Inyima, Iziogo Ozanta, Okwofulike Edokwu Inyima, Edokwu Egbu Ndianyi, Ndinwedu, Edosim Nde Abor Ohoke, Ohatekwe Enyibuchiri, Nchoko Agalagu Anyadinagu, Ezza Ofu Abarigwe Agalagu, Ojiegbe	1 2 3 4 5 6 7 8 9 10 11 12 13 14 15 16 17 18 19 20 21

Abakaliki Province / Abakaliki Division


CAP. 79

3379


SCHEDULE — continued

1 Name of Local Council	2 Common Seal	3 Villages whose areas make up the area of authority of the Council	4 No. of Coun- cillors	5 Wards each electing one Councillor	6 Serial No. of Wards
Ishieke —continued		Ulo Ewu Agalagu, Okwerike	28	Ulo Ewu Agalagu, Okwerike ..	22
		Izienyi Agalagu, Nsulakpa		Izienyi Agalagu, Nsulakpa ..	23
		Obarima, Igedeha Agalagu		Obarima, Igedeha Agalagu ..	24
		Ndiofia Agalagu, Ony- nyim Agalagu ..		Ndiofia Agalagu, Onyenyim Agalagu	25
		Onyirigbo, Omorodu, Ugbodo Agalagu		Onyirigbo, Omorodu, Ugbodo Aga- lagu	26
Nkaliki-Achara				Enyibichiri ..	1
				Ibenta Ozibo ..	2
				Ndi Nwambali Nkaliki ..	3
				Ndi Ukabia ..	4
				Okwunyionu ..	5
				Okwuraka ..	6
				Achara Unuhu ..	7
				Mgbabo ..	8
				Otere Ufie, Ezza Oji- anya, Ojianya	9
				Okaria ..	10
				Onyikwa ..	11
				Oroke Onoha ..	12
				Edda ..	13
				Amike Abba ..	14
				Oguzaraonweya ..	15
				Ojiegbe Amike ..	16
				Umu Igwe ..	17
				Ete and Nkoroma ..	18
				Okpanku and Ukpacha- cha	19
				Ewumini and Ugbo Anyim	20
				Ndibulofia Nkaliki ..	21
				Ndibulofia Achara, Item Achara	22
				Ekebeligwe ..	23


SCHEDULE — continued

1 Name of Local Council	2 Common Seal	3 Villages whose areas make up the area of authority of the Council	4 No. of Coun- cillors	5 Wards each electing one Councillor	6 Serial No. of Wards
Nkaliki-Achara —continued		Item Nkaliki ..	27	Item Nkaliki ..	24
		Mbanini ..		Mbanini ..	25
		Awnu Agba, Omege and Ndiochigbo		Awnu Agba, Omege and Ndiochigbo	26
		Alibaruhu ..		Alibaruhu ..	27
		Offia Ube ..		Offia Ube ..	28
Agbaja				Ezza Agbaja Unuhu, Ndeze Agbaja Unuhu, Alike Agbaja Unuhu	1
				Ngbo Unuhu ..	2
				Abofia, Aghamehu ..	3
				Mkpuma Akpatakpa ..	4
				Okwerike ..	5
				Ekerigwe, Ndi Achi ..	6
				Ndi Nweze, Ojianya ..	7
				Ndi Nwanfa, Okaleru ..	8
				Igwekenyim ..	9
				Isiohumini ..	10
				Ndi Ogalagu ..	11
				Ofereke ..	12
				Okpoduma ..	13
				Alibaruhu, Anya Nwigwe	14
				Amachara, Ugboanyim Uworokpo	15
				Ndibulofia ..	16
				Ekweburu, Oke Ogwu, Ndi Oruta	17
				Edukwu Achi, Ndi Una ..	18
				Ndi Ofutu Ngbo, Ndi Ofutu Abofia, Offia Onwe ..	19
				Ndi Ochimba, Adum ..	20
				Ndi Enyiaka ..	21
				Isianyim, Ndi Akparata ..	22
				Izenyi, Ndi Nwawala ..	23


SCHEDULE — continued

1 Name of Local Council	2 Common Seal	3 Villages whose areas make up the area of authority of the Council	4 No. of Coun- cillors	5 Wards each electing one Councillor	6 Serial No. of Wards
Agbaja —continued		Ndi Mbam, Eze Akataka	27	Ndi Mbam, Eze Akataka	24
		Anyadinogu, Oguzaraonweya		Anyadinogu, Oguzaraonweya	25
		Obeagu Ogbeja, Onuenyim		Obeagu Ogbeja, Onuenyim	26
		Akparata Ibina, Abarigwe		Akparata Ibina, Abarigwe	27
Ezza Inyimagu		Aghara Oza, Ndi Alagu Akpu		Aghara Oza, Ndi Alagu Akpu	1
		Ikenyi, Obeagu Ezza Ikenyi		Ikenyi, Obeagu Ezza Ikenyi	2
		Osokpuru		Osokpuru	3
		Ezza Inyimagu Unuhu, Igbuhu Otuma		Ezza Inyimagu Unuhu, Igbuhu Otuma	4
		Ezzagu		Ezzagu	5
		Agu Okwa		Agu Okwa	6
		Ezza Ofu, Enyigwe		Ezza Ofu, Enyigwe	7
		Nwanu, Okwuraka		Nwanu, Okwuraka	8
		Ndi Oze, Mkpuma Ndiabo		Ndi Oze, Mkpuma Ndiabo	9
		Ndi Achi, Ndi Ekpiri		Ndi Achi, Ndi Ekpiri	10
		Anwu Agba Ndiabo, Ogbagharu		Anwu Agba Ndiabo, Ogbagharu	11
		Ndi Oyege, Ndi Ofutu		Ndi Oyege, Ndi Ofutu	12
		Ndi Oke, Mgbede Oganyi, Ndi Agundu		Ndi Oke, Mgbede Oganyi, Ndi Agundu	13
		Ndi Alagu Elom		Ndi Alagu Elom	14
		Oferekpe		Oferekpe	15
		Ibehuani		Ibehuani	16
	Ndi Offia	Ndi Offia	17		
	Uwanagbaegwu, Ndi Ogbaga	Uwanagbaegwu, Ndi Ogbaga	18		
	Offianka	Offianka	19		
	Ndubia, Ndi Nwiboko Ote	Ndubia, Ndi Nwiboko Ote	20		
	Isiafia, Igwenedoha	Isiafia, Igwenedoha	21		


SCHEDULE — continued

1 Name of Local Council	2 Common Seal	3 Villages whose areas make up the area of authority of the Council	4 No. of Coun- cillors	5 Wards each electing one Councillor	6 Serial No. of Wards
Ezza Inyimagu —continued		Ete	34	Ete	22
		Ndi Amadi, Ndi Nwije, Ndi Egbe		Ndi Amadi, Ndi Nwije, Ndi Egbe	23
		Ochobu Oza, Ndi Epete, Ndi Egbe		Ochobu Oza, Ndi Epete, Ndi Egbe	24
		Ekwanagu		Ekwanagu	25
		Ndi Nwangba		Ndi Nwangba	26
		Ugbo Anyim Ogbuewu, Ndi Okeda, Okponga Oza		Ugbo Anyim Ogbuewu, Ndi Okeda, Okponga Oza	27
Mgbalukwu Inyimagu		Mgbalukwu Unuhu		Mgbalukwu Unuhu	1
		Agbanyim Ndiabo		Agbanyim Ndiabo	2
		Obeagu Agbanyim		Obeagu Agbanyim	3
		Obeagu Ndi Offia		Obeagu Ndi Offia	4
		Opa Affifa		Opa Affifa	5
		Inyirigbada		Inyirigbada	6
		Ndiewa Ugo		Ndiewa Ugo	7
	Osebi	Osebi	8		
	Ndi Obom	Ndi Obom	9		
	Nkwomanya	Nkwomanya	10		
	Onweonweya	Onweonweya	11		
	Ndi Offia	Ndi Offia	12		
	Ndibunoffia Nkwomanya	Ndibunoffia Nkwomanya	13		
	Ededeigwe	Ededeigwe	14		
	Edenyiaka	Edenyiaka	15		
	Ndi Ngele	Ndi Ngele	16		
	Ndi Nwomilla	Ndi Nwomilla	17		
	Ndi Anwu Ogu	Ndi Anwu Ogu	18		
	Nkomoro	Nkomoro	19		
	Ndi Oke Awo	Ndi Oke Awo	20		
	Ndi Igwe	Ndi Igwe	21		
	Ndi Ogodo	Ndi Ogodo	22		
	Ibenta	Ibenta	23		
	Amoda	Amoda	24		
	Ndi Ogogo	Ndi Ogogo	25		
	Ndi Nwikwe	Ndi Nwikwe	26		


SCHEDULE — continued

1 Name of Local Council	2 Common Seal	3 Villages whose areas make up the area of authority of the Council	4 No. of Coun- cillors	5 Wards each electing one Councillor	6 Serial No. of Wards
Mgbalukwu Inyimagu —continued		Ndi Opankwa	24	Ndi Opankwa	27
		Ndi Echi		Ndi Echi	28
		Eze Akataka		Eze Akataka	29
		Ugbo Anyim Aros		Ugbo Anyim Aros	30
		Item		Item	31
		Mgbowo		Mgbowo	32
		Abiriba		Abiriba	33
		Abarigwe		Abarigwe	34
Ndieze Inyimagu		Ndieze Unuhu	24	Ndieze Unuhu	1
		Ndiabo Isiagu		Ndiabo Isiagu	2
		Ohagolode, Offia Okun		Ohagolode, Offia Okun	3
		Ndi Orgbu, Ikelagu		Ndi Orgbu, Ikelagu	4
		Ndi Offia		Ndi Offia	5
		Izicha, Utsuanyim		Izicha, Utsuanyim	6
		Ekebeligwe, Nkporoume		Ekebeligwe, Nkporoume	7
		Ndiabor Mgbabeluzo		Ndiabor Mgbabeluzo	8
		Waka, Ndi Ozibo		Waka, Ndi Ozibo	9
		Ndi Erukwu, Ndiabo Ogaluzo, Enyibichiri, Ohagolode Waka		Ndi Erukwu, Ndiabo Ogaluzo Enyibichiri, Ohagolode Waka	10
		Mgbabo, Ndi Ofutu		Mgbabo, Ndi Ofutu	11
		Iziokoma		Iziokoma	12
		Agukporbe Oku, Amagu Anyim		Agukporbe Oku, Amagu Anyim	13
		Mbeke		Mbeke	14
		Ndi Akam Enyita, Amachara		Ndi Akam Enyita, Amachara	15
		Ottam Izekwe, Isu, Ndi Njoku		Ottam Izekwe, Isu, Ndi Njoku	16
		Ekwuna Ndiabo, Obeagu, Ndi Nwugom Ogodo		Ekwuna Ndiabo, Obeagu, Ndi Nwugom Ogodo	17
		Ojiegbe Oza		Ojiegbe Oza	18
		Obeagu Nwangwu, Nkpulube		Obeagu Nwangwu, Nkpulube	19



SCHEDULE — continued

1 Name of Local Council	2 Common Seal	3 Villages whose areas make up the area of authority of the Council	4 No. of Coun- cillors	5 Wards each electing one Councillor	6 Serial No. of Wards
Ndieze Inyimagu —continued		Mkpuma Akwa Okuku, Ottam Mkpuma Ndiabo	26	Mkpuma Akwa Okuku, Ottam Mkpuma Ndiabo	20
		Olua Ndiabo, Ndi Nwivu, Ndi Akpama		Olua Ndiabo, Ndi Nwivu, Ndi Akpama	21
		Ihaha, Izilokpo		Ihaha, Izilokpo	22
		Ndi Igwegbe, Izenyi Ndiabo		Ndi Igwegbe, Izenyi Ndiabo	23
		Ndiogbu Ovu, Ndi buloffia		Ndiogbu Ovu, Ndi buloffia	24
Igbeagu		Ndiechi Onuaboyné	26	Ndiechi Onuaboyné	1
		Amuzu		Amuzu	2
		Igbeagu Unuhu		Igbeagu Unuhu	3
		Ogbodo		Ogbodo	4
		Offiankwa Ndiabor, Offiankwa Obeagu		Offiankwa Ndiabor, Offiankwa Obeagu	5
		Ndi Nkwuda, Ndi Ekuma Ugo, Ameka		Ndi Nkwuda, Ndi Ekuma Ugo, Ameka	6
		Oguzaraonweya, Ndiakparata		Oguzaraonweya, Ndiakparata	7
		Oguzaraonweya, Ndi Okpoto		Oguzaraonweya, Ndi Okpoto	7
		Alibaru		Alibaru	8
		Ndi Etta		Ndi Etta	9
		Ndi Idoko, Ndi Orgbu		Ndi Idoko, Ndi Orgbu	10
		Nchoko, Obeagu Odada		Nchoko, Obeagu Odada	11
		Odariko, Obutaraoku, Chukwu Ukpabi, Ulo Anwu		Odariko, Obutaraoku, Chukwu Ukpabi, Ulo Anwu	12
		Ochakwu		Ochakwu	13
		Ododo Okpa, Akpakwu, Ohatekwe, Ndi Obo		Ododo Okpa, Akpakwu, Ohatekwe, Ndi Obo	14
		Ndi Nwangele, Achacha	Ndi Nwangele, Achacha	15	


SCHEDULE — continued

1 Name of Local Council	2 Common Seal	3 Villages whose areas make up the area of authority of the Council	4 No. of Coun- cillors	5 Wards each electing one Councillor	6 Serial No. of Wards
Igbeagu —continued		Ojiegbe, Ngiji Ndiagu, Ndi Ehoke Ndiagu	26	Ojiegbe, Ngiji Ndiagu, Ndi Ehoke Ndiagu	16
		Obeagu Okwata, Okwata Ndiabor		Obeagu Okwata, Okwata Ndiabor	17
		Anyanwu Igwe, Mbamini		Anyanwu Igwe, Mbamini	18
		Ndubia, Ola Ilum		Ndubia, Ola Ilum	19
		Ndi Egede, Ngiji Ndiabor		Ndi Egede, Ngiji Ndiabor	20
		Oherekpe		Oherekpe	21
		Ndiezoke Ndiagu		Ndiezoke Ndiagu	22
		Ndiechi Ndiagu		Ndiechi Ndiagu	23
		Igwenedoha, Etegede- igwe		Igwenedoha Etegedeigwe	24
		Ndiezoke Ndiabor, Ndiakparata Ndiagu		Ndiezoke Ndiabor, Ndiakparata Ndiagu	25
		Ndi Aloba		Ndi Aloba	26
		Agalagu		Agalagu	1
		Akpanya		Akpanya	2
		Ndi Ezumezu		Ndi Ezumezu	3
Ndiabor Osioku	Ndiabor Osioku	4			
Ndi Udara	Ndi Udara	5			
Uwarem	Uwarem	6			
Ochobu Izekwe	Ochobu Izekwe	7			
Ndi Ngwuta	Ndi Ngwuta	8			
Egwudinagu	Egwudinagu	9			
Offiaoku	Offiaoku	10			
Ochobu Okum	Ochobu Okum	11			
Amachi Unuhu	Amachi Unuhu	12			
Onyirigbo	Onyirigbo	13			
Izilokpo	Izilokpo	14			
Ike	Ike	15			
Okaria	Okaria	16			
Onyikwa	Onyikwa	17			
Akpe	Akpe	18			
Ete	Ete	19			
Amata	Amata	20			

SCHEDULE — continued

1 Name of Local Council	2 Common Seal	3 Villages whose areas make up the area of authority of the Council	4 No. of Coun- cillors	5 Wards each electing one Councillor	6 Serial No. of Wards
Amachi —continued		Ngbabeluzo	24	Ngbabeluzo	21
		Ohabele		Ohabele	22
		Ndi Ugbala Eze		Ndi Ugbala Eze	23
		Ndi Ofutu		Ndi Ofutu	24
		Ijaga		Ijaga	25
		Obeagu Ibom		Obeagu Ibom	26
Edda		Abarigwe, Obohu Anyim	24	Abarigwe, Obohu Anyim	1
		Okariah Ndiabor, Okaria Obeagu, Okaria Onyirigbo		Okariah Ndiabor, Okaria Obeagu, Okariah Onyirigbo	2
		Obere, Iyarim, Ndiannamacha		Obere, Iyarim, Ndiannamacha	3
		Ime Abali, Onu Akpara		Ime Abali, Onu Akpara	4
		Ogada, Okaria Eche		Ogada, Okaria Eche	5
		Ohatekwe, Ottam		Ohatekwe, Ottam	6
		Okpuru		Okpuru	7
		Ovina, Okpoduma		Ovina, Okpoduma	8
		Amagu Onicha, Azu Okpuru		Amagu Onicha, Azu Okpuru	9
		Ndiekpe		Ndiekpe	10
		Izicha		Izicha	11
		Ameja Okpuitumo, Owarakande		Ameja Okpuitumo, Owarakande Ehuanyim	12
		Ehuanyim		Ehuanyim	12
		Agundu, Okpanku, Ovuoba		Agundu, Okpanku, Ovuoba	13
		Akparata Erueke, Mba Offia, Odenigbo		Akparata Erueke, Mba Offia, Odenigbo Obeagu, Nkaliki, Ndi Otenyi	14
Obeagu, Nkaliki, Ndi Otenyi	Obeagu, Nkaliki, Ndi Otenyi	14			
Azuoto, Ndi Igwe, Abia Ndi Mbam	Azuoto, Ndi Igwe, Abia Ndi Mbam	15			
Echeagu, Ndi Oduma	Echeagu, Ndi Oduma	16			
Egwuagu Odeligbo, Ndi Ofutu	Egwuagu Odeligbo, Ndi Ofutu	17			

SCHEDULE — continued

1 Name of Local Council	2 Common Seal	3 Villages whose areas make up the area of authority of the Council	4 No. of Coun- cillors	5 Wards each electing one Councillor	6 Serial No. of Wards
Edda —continued		Egwuagu Omega, Omega Ndiabor, Omega Obeagu Igidiagu, Ndi Igboke Ndi Aja, Okwunyionu Odenigbo Ndiabor Okwefurike Okpuitumo Unuhu, Ndi Orgbu Ahugbo	11	Egwuagu Omega, Omega Ndiabor, Omega Obeagu Igidiagu, Ndi Igboke Ndi Aja, Okwunyionu Odenigbo Ndiabor Okwefurike Okpuitumo Unuhu, Ndi Orgbu Ahugbo	18 19 20 21 22 23 24
Amagu		Abia Town Amagu Town Alibaruhu Anwu Agba Ekerube Ishiagu Ndiube Nwalforugu Oferekepe Olua Opamma	11	Abia Town Amagu Town Alibaruhu Anwu Agba Ekerube Ishiagu Ndiube Nwalforugu Oferekepe Olua Opamma	1 2 3 4 5 6 7 8 9 10 11

Afikpo Division

AFIKPO COUNTY COUNCIL
(ESTABLISHMENT) INSTRUMENT, 1962

E.N.L.G.N.
115 of 1962,
65 of 1963,
112 of 1963.

1. This instrument may be cited as the Afikpo County Council (Establishment) Instrument, 1962; and shall come into operation on the 1st day of October, 1962.

Citation and commencement.

2. The Afikpo County Council (hereinafter called "the Council") is hereby established.

Establishment of Afikpo County Council.

3. The common seal of the Council is the following device—

Seal.



4. The area of authority of the Council shall comprise the areas of the local councils described in the first column of the Schedule to this Instrument.

Area of authority.

5. (1) The following twenty-two persons who on 30th September, 1962, were councillors under the revoked Instrument of the Afikpo County Council, are hereby appointed members of the Council for the period between 1st October, 1962 and 31st March, 1964 inclusive—

Constitution.

- | | |
|----------------------|----------------|
| 1. Chief Ugwu Itiri. | 4. V. W. Ilem. |
| 2. E. Obiah. | 5. Eze Inyan. |
| 3. D. O. Nkama. | 6. N. Okpani. |

- | | |
|--------------------|---------------------------|
| 7. O. Eloy. | 15. D. O. Chukwu. |
| 8. S. O. Oka. | 16. G. C. Ajah. |
| 9. G. A. Mbey. | 17. Christopher Nkpana. |
| 10. L. I. Anyanwu. | 18. Michael Agha. |
| 11. P. E. Egbe. | 19. Clan Head of Ishiagu. |
| 12. E. Ibana. | 20. Clan Head of Agbo. |
| 13. Okereke Uka. | 21. Clan Head of Okpoha. |
| 14. S. A. Ezeoke. | 22. Clan Head of Amasiri. |

(2) On the 1st day of April, 1964, the Council shall consist of twenty-two councillors, eighteen of whom shall be elected and four of whom shall be appointed by the Minister.

(3) The eighteen elected councillors shall be elected by electors from the eighteen wards mentioned in the Schedule.

(4) Not more than one councillor shall be elected by electors from each ward.

Date of first election. 6. The first election of the Council shall be held between 1st and 31st March, 1964.

Method of election. (E.N.L.G.N. 152 of 1962) 7. The method of election of councillors shall be in accordance with the Local Government (Elections) Regulations and the elections shall be Type C.

Election of Chairman. 8. The election of a Chairman shall be the first business transacted at the first meeting of the Council, and thereafter the election of a Chairman shall be the first business transacted at the annual meeting of the Council.

Annual Rate. 9. The Council may make and levy an annual rate in accordance with sections 126, 127 and 128 of the Law.

Functions. 10. In addition to those functions conferred upon County Councils by the Law or any other written law, the Council—

- (a) may perform all the functions contained in paragraphs (30), (31) and (32) of section 84 of the Law, but no market which is opened or maintained by a Local Council shall be subject to the jurisdiction of the Council;

- (b) shall perform all the functions contained in paragraph (33) of section 84 of the Law;
- (c) shall make, alter, divert and maintain roads (other than roads classified as Trunk Roads), streets, culverts, bridges and street-drains in accordance with paragraph (60) of section 84 of the Law;
- (d) may perform all or any of the functions contained in all the remaining paragraphs of section 84 of the Law;
- (e) may, with prior approval in writing of the Minister, make bye-laws for all or any of the purposes contained in section 85 of the Law;
- (f) shall perform the duties and discharge the functions contained in sections 222 and 223 of the Law.

SCHEDULE

AFIKPO COUNTY COUNCIL WARDS

Local Council Area	Villages comprising Ward	Serial No. of Wards
Afikpo	Nkalu, Mgbom, Amuro, Kpogrikpo, Anofia ...	1
	Amachara, Ukpa, Ngodo, Amachi, Amamgballa, Egeburu, Ibi, Evuma ...	2
	Ozizza Group ...	3
	Mkpogoro, Ugwuogu Amizu, Ugwuogu Elu ...	4
	Government Station, Secondary School, Macgregor College, No. 2 Station, P.W.D., New Site, Mater Hospital, Convent ...	5
Agbo	Igbo ...	6
	Itigidi, Adadama ...	7
Ake-Eze	Ake-Eze Ukwu, Ihenta, Ihenta Strangers. Mgbede ...	8
	Iyioji, Umobor ...	9
Amangwu	Amangwu Clan ...	10
Amasiri	Ezeke, Ndukwe, Apoja Leper Settlement ...	11
	Ihie, Ohaechara, Poperi ...	12
Ishiagu	Amata, Amoji, Amonyee, Ihetutu ...	13
	Amagu, Okwe, Obilagu, Nzerem, Afikpo Road ...	14
	Ameke, Amokwe, Ihie, Ngwogwo, Ogowor ...	15
Okpoha	Okpoha Clan ...	16
Unwana	Unwana Clan ...	17
Erei	Erei Clan ...	18

E.N.L.G.N.
116 of 1962.OHAOZARA COUNTY COUNCIL
(ESTABLISHMENT) INSTRUMENT, 1962Citation and
commence-
ment.

1. This instrument may be cited as the Ohaozara County Council (Establishment) Instrument, 1962; and shall come into operation on the 1st day of October, 1962.

Establish-
ment of
Council.

2. The Ohaozara County Council (hereinafter called "the Council") is hereby established.

Seal.

3. The common seal of the Council is the following device --

Area of
authority.

4. The area of authority of the Council shall comprise the areas of the local councils described in the first column of the Schedule to this Instrument.

Constitution.

5. (1) The following twenty-one persons who on 30th September, 1962, were councillors under the revoked Instrument of the Afikpo County Council are hereby appointed members of the Council for the period 1st October, 1962 to 31st March, 1964 inclusive—

- | | |
|----------------|------------------------|
| 1. O. Ukpa. | 7. H. O. Nwali. |
| 2. O. Agwu. | 8. O. Okwerike. |
| 3. J. O. Eke. | 9. J. Nwugo. |
| 4. C. O. Orie. | 10. E. Nwachuku. |
| 5. A. C. Ekwe. | 11. O. Chuku. |
| 6. I. U. Ede. | 12. Chief A. Nwugbala. |

- | | |
|------------------|----------------------------|
| 13. O. N. Eze. | 18. N. Nwakpiri. |
| 14. S. O. Nwede. | 19. Clan Head of Isu. |
| 15. J. A. Uzoh. | 20. Clan Head of Ugulangu. |
| 16. D. Egbo. | 21. Clan Head of Onicha. |
| 17. A. Nwaeze. | |

(2) On the 1st day of April, 1964, the Council shall consist of twenty-two councillors, eighteen of whom shall be elected and four of whom shall be appointed by the Minister.

(3) The eighteen elected councillors shall be elected by electors from the eighteen wards mentioned in the Schedule.

(4) Not more than one councillor shall be elected by electors from each ward.

6. The first election of the Council shall be held between 1st and 31st March, 1964. Date of first election.

7. The method of election of councillors shall be in accordance with the Local Government (Elections) Regulations and the elections shall be Type C. Method of election.
(E.N.L.G.N.
152 of 1962)

8. The election of a Chairman shall be the first business transacted at the first meeting of the Council, and thereafter the election of a Chairman shall be the first business transacted at the annual meeting of the Council. Election of Chairman.

9. The Council may make and levy an annual rate in accordance with sections 126, 127 and 128 of the Law. Annual Rate.

10. In addition to those functions conferred upon County Councils by the Law or any other written law, the Council— Functions.

- (a) may perform all the functions contained in paragraphs (30), (31) and (32) of section 84 of the Law, but no market which is opened or maintained by a Local Council shall be subject to the jurisdiction of the Council;
- (b) shall perform all the functions contained in paragraph (33) of section 84 of the Law;
- (c) shall make, alter, divert and maintain roads (other than roads classified as Trunk Roads), streets, culverts,

- bridges and street-drains in accordance with paragraph (60) of section 84 of the Law;
- (d) may perform all or any of the functions contained in all the remaining paragraphs of section 84 of the Law;
- (e) with prior approval in writing of the Minister, may make bye-laws for all or any of the purposes contained in section 85 of the Law;
- (f) shall perform the duties and discharge the functions contained in sections 222 and 223 of the Law.

SCHEDULE

OHAOZARA COUNTY COUNCIL WARDS

Local Council Area	Villages comprising Ward	Serial No. of Wards
Isu	Agba, Agbabor, Umuniko, Umu-Ezechizi	1
	Amanator, Isu Echara, Mgballa Eze	2
	Mgballa Uku, Obiagu, Ojiegbe, Egu-Eke	3
Okposi	Agunabani, Amaogudu, Amoja, Isiakpu, Ohanmahi, Uhueze	4
	Amelu, Amelu-Egu, Ishinkwo, Mebi-Okpa Mebi-Orua, Umuakuma	5
	Amechi, Avu, Mgbom, Umuiwa, Umuka, Umunuka	6
Onicha	Eziga, Enuegu, Isiama	7
	Amutu, Ugwu, Okpoma, Umudomi	8
	Amanato, Umubo, Amata, Amankporo	9
Oshiri	Agbabi, Amokparu, Isieke, Iyiazu, Owom, Ufuzefu, Umungballa, Umuorie	10
	Amankanu, Amegu, Amocha, Isinkwo, Mboji, Umuiaman, Umumboke	11
Uburu	Amata, Umuobuna, Hospital, Leper Settlement	12
	Awgu, Enokwe, Ihenu, Umuchima, Umunaga, Urobo	13
Ugulangu	Amata Umuchuku, Amekpiri, Ohaechara, Umuakpoke, Umugwuama, Umuigboke	14
	Amandim, Amelu, Amena, Isiama, Uruezeraku, Umuka Umuneze	15
Ukawu	Amakpuma, Okuzu	16
	Amoffia, Ishinkwo	17
	Abba Omega	18

EDDA COUNTY COUNCIL
(ESTABLISHMENT) INSTRUMENT, 1958

E.R.L.N.
202 of 1959,
124 of 1960.

1. (1) This instrument may be cited as the Edda County Council (Establishment) Instrument, 1958. Citation.
- (2) The Edda County Council (hereinafter called "the Council") shall be established on the 1st day of October, 1958. Establishment of the County Council.
2. The common seal of the Council shall be the following device— Seal.



3. The area of authority of the Council shall comprise the areas of the local councils described in the first column of the Schedule. Area of authority.
4. (1) The Council shall consist of twenty-seven members twenty-four of whom shall be elected and three of whom shall be appointed. Constitution.
- (2) The twenty-four elected councillors shall be elected by electors from the twenty-four wards mentioned in the Schedule hereto. Wards. (Schedule)
- (3) Not more than one councillor shall be elected by electors from each ward.
- (4) The appointed councillors shall, subject to the Law, be the respective Heads of Ekoli Edda, Nguru Edda and Owutu Edda clans mentioned in the First Schedule to the Selection of Second-class Chiefs Regulations. Appointed councillors. (E.R.L.N. No. 386 of 1959)
5. The first election of the Council shall be held between 1st August and 30th September, 1958. Date of first election.

Method of election.
(E.N.L.G.N. 152 of 1962)

6. The method of election of councillors shall be in accordance with the provisions of the Local Government (Elections) Regulations and the elections shall be Type C.

Election of Chairman.

7. The election of a Chairman shall be the first business transacted at the first meeting of the Council, and thereafter the election of a Chairman shall be the first business transacted at the annual meeting of the Council.

Rating.

8. The Council may make and levy an annual rate in accordance with the provisions of sections 126, 127 and 128 of the Law.

Functions.

9. In addition to those functions conferred upon County Councils by virtue of the provisions of the Law, or any other written law, the Council—

- (a) may equip, maintain and control those markets which are already maintained by the Council in accordance with the provisions of paragraph (30) of section 84 of the Law, and with respect to such markets may perform all or any of the functions contained in paragraphs (31) and (32) of section 84 of the Law;
- (b) shall perform all the functions contained in paragraph (33) of section 84 of the Law;
- (c) shall maintain roads (other than roads classified as Trunk Roads and maintained by the Government of the Federation or of Eastern Nigeria), streets, culverts, bridges and street-drains (other than culverts, bridges and drains of roads maintained by the Government of the Federation or of Eastern Nigeria) in accordance with paragraph (61) of section 84 of the Law;
- (d) may make roads, streets, culverts, bridges and street-drains in accordance with paragraph (60) of section 84 of the Law;
- (e) may perform all or any of the functions contained in all the remaining paragraphs of section 84 of the Law;

- (f) may make bye-laws for all or any of the purposes contained in section 85 of the Law;
- (g) shall perform the duties and discharge the functions contained in sections 222 and 223 of the Law; and
- (h) may grant sums of money to parents of twins or provide for the maintenance of twins.

E.R.L.N.
No. 229
of 1956.

SCHEDULE

THE EDDA COUNTY COUNCIL WARDS

Local Council Area	Villages comprising Ward	Serial No. of Wards
Ebor-Unwana ...	Achara ...	1
	Amaemu ...	
	Ameke ...	
	Amorji ...	
Ekoli ...	Okonkwo ...	2
	Nkakwu ...	3
	Ogbu ...	4
	Igbara ...	
	Ndie Enworo ...	5
	Nkagbogo ...	
	Amakwu ...	6
	Ugbo ...	
	Ugwuelu ...	7
	Ameke ...	
	Amanta ...	8
Oguma ...		
Ndi Nnachi ...	9	
Okpocha ...		
Okponta ...	10	
Ndiolughu ...		
Ndioriegwe ...	11	
Libolo ...		
Amogbu ...	12	
Amamini ...		
Ndibom ...	12	
Letu ...		
Ekata ...	12	
Eddagbo ...		
Ugwufie ...	12	

SCHEDULE—continued

Local Council Area	Villages comprising Ward	Serial No. of Wards	
Nguzu	Ifuogo	13	
	Amankwo	14	
	Amoji		
	Elugu		
	Amiyi		
	Oso	Ekeje	15
		Amigbo	16
		Amoba	
		Ndiba	
		Ezi Edda	17
Amancho			
Amoso		18	
Oso		Ama Osonta	19
	Ndi Uche		
	Ndi Ikpo		
	Ndi Nnachi	20	
	Ndi Obasi		
	Ndi Ugbo		
Owutu	Ndi Okpor	21	
	Udeazi	22	
	Abiwere		
	Amebo		
	Ameke		
	Owutu	Akanu	23
		Amaukabi	
		Asaga	
		Akpuguru	24
		Amekpu	
Ndi Enomanya			
Ufueseni			

Local Councils within Afikpo Division

LOCAL COUNCILS (AFIKPO DIVISION)
(ESTABLISHMENT) INSTRUMENT, 1958E.R.L.N.
335 of 1959.
E.N.L.G.N.
1 of 1963.

1. (1) This instrument may be cited as the Local Councils (Afikpo Division) (Establishment) Instrument, 1958. Citation.

(2). The Local Councils (hereinafter called "the Councils") set out in the first column of the Schedule hereto shall be established within the area of the administrative division of Afikpo on the 1st day of October, 1958. Establishment of Local Councils. (Schedule)

2. The common seals of the Councils shall be as set out in the second column of the Schedule to this Instrument. Seals.

3. The area of authority of the Councils shall comprise the areas of the villages in the third column set out opposite to the Councils mentioned in the first column of the Schedule. Area of authority.

4. The Councils shall respectively consist of the number of councillors set out in the fourth column opposite to the Councils mentioned in the first column of the Schedule. Constitution.

5. (1) The councillors to be elected shall be elected in accordance with the provisions of the Local Government (Elections) Regulations and the method of election shall be Type B. Elections. (E.N.L.G.N. 152 of 1962)

(2) One councillor shall be elected from each ward described in the fifth column of the Schedule and numbered serially in the sixth column of the Schedule, to the Councils as set out in the first column of the Schedule.

6. The first election to the Councils shall be held between 1st August and 30th September, 1958. Date of first election.


7. The election of a Chairman shall be the first business transacted at the first meeting of each Council, and thereafter the election of a Chairman shall be the first business transacted at the annual meeting of each Council. Election of Chairman.

Functions.


8. The Councils—

- (a) may perform all or any of the functions contained in paragraphs (4), (10), (18), (33), (40), (48), (65) and (82) of section 84 of the Law;
- (b) may perform all or any of the functions contained in paragraphs (30), (31) and (32) of section 84 of the Law:
 Provided that no market which is maintained by a County Council shall be subject to their jurisdiction;
- (c) may build, equip and maintain or grant sums of money towards the establishment, equipment or maintenance of any asylum or settlement for lepers in accordance with paragraph (34) of section 84 of the Law;
- (d) may make, alter and divert village roads, cycle tracks, paths, culverts, bridges, drains and water courses in accordance with paragraph (60) of section 84 of the Law;
- (e) may regulate or prohibit the planting, cutting, tapping or destruction of any trees or vegetation growing along any village road, cycle track or path in any public place, in accordance with paragraph (67) of section 84 of the Law;
- (f) may provide that the owner or occupier of any land or tenements shall maintain, clear and keep free from vegetation the village roads, cycle tracks or paths adjoining their land or tenements in accordance with paragraph (68) of section 84 of the Law;
- (g) may establish, control and manage village recreation grounds, open spaces and parks in accordance with the provisions of paragraph (77) of section 84 of the Law;
- (h) may raise money by precept for and spend money on any subject which is within the powers of Local Councils as set out in the Law, or any other written law and which is approved by the Minister as being of a communal nature.



SCHEDULE LOCAL COUNCILS WITHIN AFIKPO DIVISION

1	2	3	4	5	6
Name of Local Council	Common Seal	Villages, schools, areas make up the area of authority of the Council	No. of Councillors	Wards each electing one Councillor	Serial No. of Wards
Afikpo		Afikpo	32	Ugwagwu Elu Amachi Ubam Anofia Nkaku Nigedo Amangwu Ndiibe Elu Ogo Ndiibe Agboogo Ndiibe Amangbala No. 2 Station, Afikpo Anuro Agboogo Aligbam Eluogo Aligbam Eluogo Amikpo Anachara Ukpa Agboogo Orrah Elu Ogo Orrah Ihuogo Amaizu Eluogo Anofia Agboogo Anofia Imana Anofia Anorie Agboogo Amikpo Amankwo Anobolobo Anozara Agboogo Kpoghirikpo Amata Ozazza Ibii Eluogo Kpoghirikpo	1 2 3 4 5 6 7 8 9 10 11 12 13 14 15 16 17 18 19 20 21 22 23 24 25 26 27 28 29 30 31 32


SCHEDULE — continued

1 Name of Local Council	2 Common Seal	3 Villages whose areas make up the area of authority of the Council	4 No. of Coun- cillors	5 Wards each electing one Councillor	6 Serial No. of Wards
Amaseri		Amaseri	25	Ezeke Amuzu, Ezi Anagha and Ameke Amekuma, Ezi Idam Ali Ezi Ukwu, Ezi Elpukpaji and Amakwe Amachara and Ezi Agha Ezi Ekwe Amazara and Amangwu Amaokpu, Eze Elu, Ezi Agbo, Ezi Mbe and Ezi Okocha Ezi Oko Ali, Ezi Akwari and Amachi Ndukwe, Amazara, Ezi Enya, Amachi and Ezi Okoro Uche Amagwu, Ama Omagha Uzor and Amukwa Amuji Ndiakpu Umu Amadi Egwu Amebor Ezi Ama, Ezi Itiri and Ezi Oka Amaururor, Ezi Obia, Amanhoko, Amankpu and Amaobolobo Ama Imo, Amukabi, Ezi Ukor Ihie, Ezi Ikpo, Ezi Ukwu, Nde Egwu Omagha and Ezi Otu Ezi Agbor Ezi, Ezi Obassi, Ezi Uneke Amaehia Ezi Uche, Ezi Ogbahi, Uhu Oka Oha Echara, Ezi Ome, Amebor and Ezi Egwu Ezi Eni, Amoko Agbo and Ezi Oka Ehi Amangwu Ezi Uche Akpu, Ezi Otu, Etu, Ezi Omaka Olla and Ezi Evuka Uhuaru Ezi Uji, Etkoro Eriti, Ezi Adaka and Ezi Uche Eze Poperi Ibuogo, Ezi Obiahu, Ezi Elu Anyangwu, Ezi Irem, Ezi Amadi Ezi Otu, Ezi Okpani, Nde Egwu, Ezi Mbita and Oha Ukwu	1 2 3 4 5 6 7 8 9 10 11 12 13 14 15 16 17 18 19 20 21 22 23 24 25



SCHEDULE — continued

1 Name of Local Council	2 Common Seal	3 Villages whose areas make up the area of authority of the Council	4 No. of Coun- cillors	5 Wards each electing one Councillor	6 Serial No. of Wards
Erei		Erei	18	Anusiemi Amajoba and Ubom Ebiyam Ugom Obin and Amorina Amajoba Edodonor and Okpuma Afonor Asaja Adodon Edu Amibu and Amugbo Egbong Emon and Ewudo Eran Etena Aka Ugom and Mamang Ipene Ova Ipene Umorejang Obun Emonolo and Edodon Umu Eworo Abirija and Aka Ugom Usukpam Atani Awallene Amajoba and Ugom Obin Ibom and Ugom Asiyam Ibini Odoni	1 2 3 4 5 6 7 8 9 10 11 12 13 14 15 16 17 18
Isu		Isu	22	Amanato Amwze Umuifi Ekenu Mgbom Umuogudu Amenu Mgbom Isata Umuniko Ohugo Ezi Etor Ameke Amegu Agbebor Ihuoba Umu Igbo Isu Echara Mgballa Ukwu Agba Isu Ojegbe Ezza	1 2 3 4 5 6 7 8 9 10 11 12 13 14 15 16


SCHEDULE — continued

1 Name of Local Council	2 Common Seal	3 Villages whose areas make up the area of authority of the Council	4 No. of Coun- cillors	5 Wards each electing one Councillor	6 Serial No. of Wards
Isu —continued				Obegu Umueno Dibia Amosusu Umuogudu Aminyima Mgballa Eze Umuogudu Ugwu Ogo Umuorienta	17 18 19 20 21 22
Onicha ..		Onicha	23	Enuegu Ezekporoke Otika Ntiebor Ndibbaja, Amuke Umuigbokefi, Umu igboke Okpor Ufuekuma Anike Umuani Amefi Anike Ezega Okpoma Amutu Amegu Ugwu Ugwu Odida Ama Okwe Ama Odida Umubo Ama Ogudu Isiama Ezebe Umobo Ififu Amanator Amenu Amanato Amata Amakporo Umuezi Ukwu Amoja Ufu Eze Umu Chita Amangwu	1 2 3 4 5 6 7 8 9 10 11 12 13 14 15 16 17 18 19 20 21 22 23

SCHEDULE — continued

1 Name of Local Council	2 Common Seal	3 Villages whose areas make up the area of authority of the Council	4 No. of Coun- cillors	5 Wards each electing one Councillor	6 Serial No. of Wards
Uburu ..		Uburu	22	Umuagwuoke Amagu Umuchukwu Oke Umuorgbuna Orji and Oreaka Umuanima Ogwu Ihenu Umuaja Ihenu Umu Enyi Umuchima Umuada Eze Umunkpuma Umuchima Obassi Umu Enyi Umuogo Umunaga Umummahi Umunokpe Ori Mgbom Umunaga Umu Eze Umuobuna Umungwuoke Umu Nwosibe Urobor Umunavoroke Uvu Ezenie Enuokwe Urobor Umu Ituma Umu Ngwuta	1 2 3 4 5 6 7 8 9 10 11 12 13 14 15 16 17 18 19 20 21 22
Ugulangu ..		Ugulangu	28	Ama Akpiri Umuodu Umu Alo Amegbu Umu Abaru Umu Ogudu Umu Chuku Umuakpu Amata Umu Uche Umu Aham Umuopia Umuakpu Umungwoma Ama Ogudu Ohaechara Uhuezeraku Umuzeoke Una	1 2 3 4 5 6 7 8 9 10 11 12 13 14 15 16

SCHEDULE — continued


1 Name of Local Council	2 Common Seal	3 Villages whose areas make up the area of authority of the Council	4 No. of Coun- cillors	5 Wards each electing one Councillor	6 Serial No. of Wards
Ugulangwu —continued				Amenu Ufu Ohia Amenu Umu Nnchi Isiama Umuoka Isoama Amandim Umuikewu Amandim Umu Ene Amelu Amelu Umuegwu Amelu Umuchuku Mgbom Umu Nkaigbo Umunze Mgbom Umu Nneze	17 18 19 20 21 22 23 24 25 26 27 28
Ukawu		Ukawu	15	Ocheghe Okaleru Umuonuoha Elugwu Ishinkwor Ogunikewa Oha Inyima Ohafia Omaffia Anyari Igwe Ndufu Amofia Elu Ogwu Okuzu Egugwu Amainyima Okaria Anuma Ocha Enyibuchiri	1 2 3 4 5 6 7 8 9 10 11 12 13 14 15

3406

CAP. 79]

Local Government Instruments

SCHEDULE — continued



1 Name of Local Council	2 Common Seal	3 Villages whose areas make up the area of authority of the Council	4 No. of Coun- cillors	5 Wards each electing one Councillor	6 Serial No. of Wards
Okposi		Okposi	31	Amoja, Umumba, Umuchukwu Amagu Amoja Umu Nwoge and Umu Nwachima Amoja Umu Igweta, Umu Okoro and Umuaja Isi Akpu Umuocha, Umungballaok Isiakpu Umungene Egwu Ohammahi Uhu Ese, Umuene, Umueze Akpu Umu Ele Nsi Amogudu Agunabani Umu Akpu Agunabani Ota Oku Umu Agom Okposi Echara Ishinkwor Mgbom Ani, Mgbom Enu Mebi Ama Etiti Mebi Orua Uhu Ewa Amelu Egu Ameke Mebi Okpa Umu Ekuma Umu Agbi Umuekuma Umu China Avu and Umu Iwa Umuka Umu Eze Egwu Umuka Umu Enyi Umuka Umu Ngwuta Amechi, Amuzu, Amankuma Amechi, Amakpa, Amaodida Amelu Umu Eze Amelu Eweze Umuka Ama Enyim Umuka Onu Egu	1 2 3 4 5 6 7 8 9 10 11 12 13 14 15 16 17 18 19 20 21 22 23 24 25 26 27 28 29 30 31

Abakaliki Province / Afikpo Division

[CAP. 79

3407

SCHEDULE — continued


1 Name of Local Council	2 Common Seal	3 Villages whose areas make up the area of authority of the Council	4 No. of Coun- cillors	5 Wards each electing one Councillor	6 Serial No. of Wards
Oshiri ..		Oshiri	19	Agbabi Amokpara Obunor Umualobo Amena Isieke Umukam Eze Isieke Umunjoku Eze Azuekem Umuorie Isienyi Iyazu Ufueze Okwu Owom Umunghalla Amazu Oshiri Amaodida Amankalu Amankalu Ezeledu Amocha Oshiri Ishinkwor Oshiri Mboji Umunboke Umumam	1 2 3 4 5 6 7 8 9 10 11 12 13 14 15 16 17 18 19
Agbo ..		Agbo	26	Ano Okpa Ba-Idogi, Ba-Zon, Isaja .. Ano Egoony, Ba-Egwu, Ano Ogbo- boni and Isaja Itigeve, Ano Egbue, Anoinoto Atakono, Ba-Garada Ba-Egwu, Ba-Egiriga Ba-iventemere, Ano Eboriti, Baleko, Ano Ieiriwe Ba-Ele, Balitons, Amegu Ba-Ati, Ba-Ewa Ba-Egwu, Ejang, Anong Igbo Ngarabe, Ano Etughi, Ano Imoke Iewe Levatte, Ba-Egwu, Azagizagi, Abobo, Abilibili Imina Ivone Ekoni	1 2 3 4 5 6 7 8 9 10 11 12 13 14

3408

CAP. 79]

Local Government Instruments

SCHEDULE — continued



1 Name of Local Council	2 Common Seal	3 Villages whose areas make up the area of authority of the Council	4 No. of Coun- cillors	5 Wards each electing one Councillor	6 Serial No. of Wards
Agbo —continued				Ibalibo Emukwor Levachie Itugidi Lekpachie Ba-Ikpaghiri Bawoke Agba Ba-efe Emmekpo Ngarabe, Banukwo, Ba-ekwaghiri Ano Ivara, Ano Igbaeke Bahuka, Ba-Ebon Ano Egbonyi, Ano Ido, Ano Inyima, Ano Ibi, Ano Emogo, Ano Ighosor Ano Aloba, Ano Egbe Ina, Ano Enyowe	15 16 17 18 19 20 21 22 23 24 25 26
Okpoha ..		Okpoha	19	Ezi Ele Ezi Enyangbo Ndi Ugo Chita Ndi Ije Okwu Ezi Mbe Ezi Ude Ezi Egwu Orem Ezi Imo Ezi Ora Agbor Ezi Oko Otum Evo Akpu Ezi Eni Ezrenvika Ezi Mborti Ezi Ekoi Ezi Ogbocho Ezi Igba Ebiriba and Item	1 2 3 4 5 6 7 8 9 10 11 12 13 14 15 16 17 18 19

Abakaliki Province / Ifikpo Division

CAP. 79


3409

SCHEDULE — continued

1 Name of Local Council	2 Common Seal	3 Villages whose areas make up the area of authority of the Council	4 No. of Coun- cillors	5 Wards each electing one Councillor	6 Serial No. of Wards
Unwana ..		Unwana	10	Eziukwu Amagu Ezi Oti Inya Nkagbogo Ndemiyi Ndemiyi Strangers Ezi Uku Uhu Etiti Ezi Ibiam Ezi Aka Ezi Nkia Owara Amaekwu Unwana	1 2 3 4 5 6 7 8 9 10
Aka-eze ..		Aka-eze	24	Umu Eze Ukwu Aka Ekwe Ama Orgbu Umueze Nde Elu Egu Amaorgbu Amakpu Mgbede Umu Ngwu Eze Umu Agbara Ihenta Umuakpu Ihenta Aku Hausa Strangers, Ogidi Ibo Strangers Ama Udara Iyioji Obuohu Umunocha Umulu Umuagu Umualoke Obulo Amafi Iyioji Ama Egbu Umubor Amachi Umubor Umu Ogbu Opia	1 2 3 4 5 6 7 8 9 10 11 12 13 14 15 16 17 18 19 20

3410
CAP. 79
Local Government Instruments

SCHEDULE — continued

1 Name of Local Council	2 Common Seal	3 Villages whose areas make up the area of authority of the Council	4 No. of Coun- cillors	5 Wards each electing one Councillor	6 Serial No. of Wards
Aka-eze —continued				Umuakpu Umubor Amaramenze Umobor Umuoji Umunor Umuegwu Akpu	21 22 23 24
Ishiago ..		Ishiago	25	Amagu and Akpunoke Okue Amachi and Amata Ogwuazu, Amangwu, Amaowara Obiagu Amoji Ngwogwo Ameke Ihie Umuokpe and Umuchioke Umunkpumenta and Umungbalaoke Amony Amalokpa and Obulo Amata Ama Ururor Ama Uda Amokwe Afikpo Road Ihie II Nzerem Amaeze Umuhube Isioka Amoji Obugwu Obinagu Ohwor Obulor Amavu Amavum and Amachi Akanu and Obiagu Ali Ihetutu	1 2 3 4 5 6 7 8 9 10 11 12 13 14 15 16 17 18 19 20 21 22 23 24 25

Abakaliki Province / Afikpo Division
CAP. 79
3411

SCHEDULE — continued

1 Name of Local Council	2 Common Seal	3 Villages whose areas make up the area of authority of the Council	4 No. of Coun- cillors	5 Wards each electing one Councillor	6 Serial No. of Wards
Amangwu ..		Amangwu	18	Uhu Okpara 1 Elu Ezi 2 Ezi Ukpai and Nde Ukpai Olughu .. 3 Ndi Oka, Ndi Ologwu and Ama Etiti .. 4 Amankwu and Nde Chima 5 Ezi Oka, Ezi Ubio and Ezi Okpo 6 Ndi Ipin and Ezi Umo 7 Ezi Ukwu, Nde Ude and Okwukwu .. 8 Nde Ude Agha and Nde Ibiama Otutu .. 9 Ndi Isu Nde Eja and Ezi Enya 10 Nde Ezara Nde Otu Ibe 11 Ezi Uduma and Ezi Akpu 12 Ezi Eku and Nde Oko Oji 13 Ezi Ofuru, Nde Oke Chuku and Nde Umo 14 Nkeluogo and Nde Ojinta 15 Nde Ukpu and Nde Nkama 16 Ezi Iba and Ezi Oka 17 Nde Oge, Ezi Abai and Nde Egwu .. 18 Mgbor 18	1 2 3 4 5 6 7 8 9 10 11 12 13 14 15 16 17 18
Ekoli		Ekoli	29	Nkagbogo I 1 Nkagbogo II 2 Ndienvoro 3 Amakwu I 4 Amakwu II 5 Ndi Nnachi 6 Ameke I 7 Ameke II 8 Ndiorigwe 9 Amorgbu I 10 Amorgbu II 11 Amanta 12 Ugwelu I 13 Ugwelu II 14 Ndibom 15 Ugbo 16 Libolo Elu 17	1 2 3 4 5 6 7 8 9 10 11 12 13 14 15 16 17



3412
CAP. 79]
Local Government Instruments

SCHEDULE — continued

1 Name of Local Council	2 Common Seal	3 Villages whose areas make up the area of authority of the Council	4 No. of Coun- cillors	5 Wards each electing one Councillor	6 Serial No. of Wards
Ekoli —continued				Libolo Agbo 18 Oguma I 19 Oguma II 20 Letu I 21 Letu II 22 Ekata 23 Ugwufie 24 Ndiolughu 25 Okponta 26 Okpocha 27 Eddagbo 28 Amamini 29	18 19 20 21 22 23 24 25 26 27 28 29
Nguzu		Nguzu	24	Ifuogo I 1 Ifuogo II 2 Amankwor 3 Amorji 4 Elugwu I 5 Elugwu II 6 Amiyi I 7 Amiyi II 8 Amiyi III 9 Amanchor I 10 Amanchor II 11 Amigbo I 12 Amigbo II 13 Amigbo III 14 Amoba 15 Ekeje 16 Ndiba I 17 Ndiba II 18 Ezi-Edda I 19 Ezi-Edda II 20 Ezi-Edda III 21 Amoso I 22 Amoso II 23 Amoso III 24	1 2 3 4 5 6 7 8 9 10 11 12 13 14 15 16 17 18 19 20 21 22 23 24

Abakaliki Province / Afikpo Division
[CAP. 79
3413

SCHEDULE — continued


1 Name of Local Council	2 Common Seal	3 Villages whose areas make up the area of authority of the Council	4 No. of Coun- cillors	5 Wards each electing one Councillor	6 Serial No. of Wards
Ebor-Unwana		Ebor-Unwana ..	15	Echara 1 Ama-Emu 2 Aneke 3 Amorji 4 Okenkwu I 5 Okenkwu II 6 Igbara I 7 Igbara II 8 Nkakwu I 9 Nkakwu II 10 Nkakwu III 11 Nkakwu IV 12 Ogbu I 13 Ogbu II 14 Ogbu III 15	
Owutu ..		Owutu	16	Udesazi 1 Ameke 2 Akanu 3 Amaukabi I 4 Amaukabi II 5 Abiwere 6 Amebor 7 Asaga I 8 Asaga II 9 Asaga III 10 Akpughuru 11 Ndi Oji 12 Amekepu 13 Ndinnamenya 14 Ufueseni I 15 Ufueseni II 16	

3414

CAP. 79]

Local Government Instruments

SCHEDULE — continued

1 Name of Local Council	2 Common Seal	3 Villages whose areas make up the area of authority of the Council	4 No. of Coun- cillors	5 Wards each electing one Councillor	6 Serial No. of Wards
Oso		Oso	10	Amosonta 1 Ndikpo 2 Ndiuche 3 Ndinnachi 4 Ndiobassi I 5 Ndiobassi II 6 Ndiugbo 7 Ndiokpor I 8 Ndiokpor II 9 Ogri 10	

Abakaliki Province/Afikpo Division

CAP. 79

3415

Obubra Division

**OBUBRA COUNTY COUNCIL
(ESTABLISHMENT) INSTRUMENT, 1958**

E.R.L.N.
150 of 1959,
276 of 1959,
169 of 1960.
E.N.L.G.N.
210 of 1961.

Citation.


1. (1) This instrument may be cited as the Obubra County Council (Establishment) Instrument, 1958.

Establish-
ment of
County
Council.

(2) The Obubra County Council (hereinafter called "the Council") shall be established on the 1st day of October, 1958.

Seal.

2. The common seal of the Council shall be the following device—



Area of
authority.

3. The area of authority of the Council shall comprise the areas of the local councils described in the first column of the Schedule to this Instrument.

Constitution.

4. (1) The Council shall consist of thirty-five members, twenty-nine of whom shall be elected and six of whom shall be appointed by the Minister.

Wards.

(2) The twenty-nine elected councillors shall be elected by electors from the twenty-nine wards mentioned in the second column of the Schedule.

(3) Not more than one councillor shall be elected by electors from each ward.

(4) Chief R. U. Onun, the Clan Head of Ayiga, is hereby appointed President of the Council.

Date of
first election.

5. The first election of the Council shall be held between 1st August and 30th September, 1958.

6. The method of election of councillors shall be in accordance with the provisions of the Local Government (Elections) Regulations and the elections shall be Type C. Method of election.
(E.N.L.G.N.
152 of 1962)

7. The election of a Chairman shall be the first business transacted at the first meeting of the Council, and thereafter the election of a Chairman shall be the first business transacted at the annual meeting of the Council. Election of Chairman.

8. The Council may make and levy an annual rate in accordance with the provisions of sections 126, 127 and 128 of the Law. Annual Rate.

9. In addition to those functions conferred upon County Councils by virtue of the provisions of the Law, or any other written law, the Council— Functions.

- (a) may equip, maintain and control those markets which are already maintained by the Council in accordance with the provisions of paragraph (30) of section 84 of the Law, and with respect to such markets may perform all or any of the functions contained in paragraphs (31) and (32) of section 84 of the Law;
- (b) shall perform all the functions contained in paragraph (33) of section 84 of the Law;
- (c) shall maintain roads (other than roads classified as Trunk Roads and maintained by the Government of the Federation or of Eastern Nigeria), streets, culverts, bridges and street-drains (other than culverts, bridges and drains of roads maintained by the Government of the Federation or of Eastern Nigeria) in accordance with paragraph (60) of section 84 of the Law;
- (d) may make roads, streets, culverts, bridges and street-drains in accordance with paragraph (60) of section 84 of the Law;
- (e) may perform all or any of the functions contained in all the remaining paragraphs of section 84 of the Law;
- (f) may make bye-laws for all or any of the purposes contained in section 85 of the Law;

- (g) shall perform the duties and discharge the functions contained in sections 222 and 223 of the Law; and
- (h) may grant sums of money to parents of twins or provide for the maintenance of twins.

E.R.L.N.
No. 229 of
1956.

SCHEDULE

OBUBRA COUNTY COUNCIL WARDS

Local Council Area	Villages comprising Ward	Serial No. of Ward
Bahumunu	Aberiba, Ebom	1
	Lower Igoni-Igoni, Upper Igoni-Igoni, Afafanyi	2
	Ediba, Anong	3
	Usumutong	4
Yakurr	<i>Ekuri:</i>	
	Ajere	5
	Ntan, Epenti	6
	<i>Mkpani:</i>	
	Aduma	7
	Afaben, Ajere	8
	Nko	9
	Agoi Ekpo	10
	Agoi Ibami	11
	Ayiga	12
	<i>Igbo:</i>	
	Enyima, Itakono, Alike	13
Mboti, Eborbor, Ikpalegwa	14	
Idomi	15	
Adun	Ovatchura, Ovunum, Obubem	16
	Isobo, Ahaha, Ofudoa	17
	Ofat, Obabene	18
	Oderriga, Okorokpana	19
Okum	Appiapum	20
	Iyamoyong, Ogambang, Ohana, Iyamitet, Okumurutet	21
	Issabang, Odongelle, Okukuri, Ochong Akama, Oyen	22

SCHEDULE—continued

Local Council Area	Villages comprising Ward	Serial No. of Ward
Osopong/Iyalla	Ogada, Imabana Chuku, Imabana Itamtet, Ofononi, Obubra, Awakande, Obubra Station	23
	Omene, Igo, Ebium, Ogurokpon, Ofonagama, Okpechi, Isobo Otaka, Isobo Bikobiko, Isobo Bikobiko Ndiegbe, Achara Ikwo, Enyibichiri, Idda	24
	Okimbongha, Ofomana, Ofonama, Idoro, Ofonekom, Ogamana, Ijutum, Appiapum Eja, Eja, Ejege Ibom, Ejege Orangha	25
	Ogurude, Iyalla	26
	Ofunbongha	27
	Atam/Nselle	28
Atam/Nselle	Afunatam, Adunatam, Ovehghe, Eganga, Odor-Atam, Obabene, Ntating, Itinta, Nebrukpa, Mkpaya, Nkurufa, Ejege Ejege, Ejege Agoma, Ntrigom, Ofofadim, Ofafok Atam, Enyi Atam, Otigidi Atam, Evortop, Okokoma Odor-Atam, Ofunukpan Odor-Atam, Ofunukpan Eganga, Ofunukpan Oyenghe, Okpodon, Awkum	28
	Abinti Nselle, Nto, Njemitop, Olakerum Otigidi Nselle, Ngidi-Evortop, Ofafok Nselle, Enyi Nselle	29

E.R.L.N.
89 of 1960.
E.N.L.G.N.
32 of 1961.

Citation and
commence-
ment.

Establish-
ment of
County
Council.

Seal.

UGEP URBAN COUNTY COUNCIL
(ESTABLISHMENT) INSTRUMENT, 1960

1. (1) This instrument may be cited as the Ugep Urban County Council (Establishment) Instrument, 1960; and shall come into operation on the 23rd day of March, 1960.

(2) The Ugep Urban County Council (hereinafter called "the Council") shall be established on 23rd day of March, 1960.

2. The common seal of the Council is the following device—



Area of
authority.

3. The area of authority of the Council shall comprise the areas of the wards described in the Schedule.

Constitution.

4. (1) The Council consists of—

(a) nineteen members elected, and

(b) one member appointed, in accordance with this paragraph.

Wards.

(2) The electors of a ward described in the Schedule shall elect one member only to represent that ward.

(3) Chief N. U. Ofem is hereby appointed a member.

Date of first
election.

5. The first election of the Council shall be held on the 31st day of October, 1960.

Method of
election.
(E.N.L.G.N.
152 of 1962)

6. The method of election is in accordance with the Local Government (Elections) Regulations and is Type A.

Election of
Chairman.

7. The election of a Chairman shall be the first business transacted at the first meeting of the Council, and, thereafter, the election of a Chairman shall be the first business to be transacted at its annual meeting.

8. The Council may make and levy an annual rate in accordance with sections 126 and 127 of the Law. Council's power to make and levy rate.

9. In addition to those functions conferred upon County Councils by virtue of the provisions of the Law, or any other written law, the Council— Functions.

- (a) shall perform all of the functions contained in paragraphs (9), (10), (11), (14), (15), (16), (31), (33), (38), (42), (43), (44) of section 84 of the Law;
- (b) shall, in accordance with paragraph (17) of section 84 of the Law regulate the use of inflammable material;
- (c) shall, in accordance with paragraph (20) of section 84 of the Law regulate the making of burrow pits or other excavations;
- (d) shall, in accordance with paragraph (30) of section 84 of the Law maintain markets and prohibit the erection of stalls in places other than markets;
- (e) shall, in accordance with paragraph (41) of section 84 of the Law manage, license and control slaughter-houses;
- (f) shall, in accordance with paragraph (54) of section 84 of the Law control the hawking of wares;
- (g) shall, in accordance with paragraph (61) of section 84 of the Law, maintain roads (excluding roads classified as Truck Roads "A" and maintained by the Government of the Federation or of Eastern Nigeria), streets, paths, culverts, bridges and street-drains (other than culverts, bridges and drains of roads maintained by the Government of the Federation or of Eastern Nigeria);
- (h) may, in accordance with paragraph (17) of section 84 of the Law prohibit the use of any inflammable material in the construction or repair of any building;
- (i) may, in accordance with paragraph (20) of section 84 of the Law prohibit the making of burrow pits or other excavations;

- (j) may, in accordance with paragraph (30) of section 84 of the Law build, equip, open or close markets;
- (k) may, in accordance with paragraph (41) of section 84 of the Law build slaughter-houses;
- (l) may, in accordance with paragraph (54) of section 84 of the Law prohibit or restrict the hawking of wares;
- (m) may, in accordance with paragraph (60) of section 84 of the Law, make, alter or divert roads (other than roads maintained by the Government of the Federation or of Eastern Nigeria), streets, paths, culverts, bridges and street drains (other than culverts, bridges and drains of roads maintained by the Government of the Federation or of Eastern Nigeria);
- (n) may perform all or any of the functions contained in all the remaining paragraphs of section 84 of the Law;
- (o) may make bye-laws for all or any of the purposes contained in section 85 of the Law;
- (p) shall perform the duties and discharge the functions contained in sections 222 and 223 of the Law;
- (q) may grant sums of money to parents of twins or provide for the maintenance of twins.

SCHEDULE
(Clauses 3 and 4 (2))

Area	Wards each electing one Member	Serial No. of Wards
Ijiman	Lebokem, Otalosi	1
	Lebulibulikem, Aboni	2
	Kebong, Letankom	3
	Ugom, Utom	4
Biko-Biko	Lekpankom	5
	Mpanghi	6
	Lebokem	7
	Ibenda I, Ibenda II	8
Ikpakapit	Lekpankom, Emenko	9
	Egbizum	10
	Usaja, Lekpankom	11
	Ndayi	12
Ijom	Letekom	13
	Leseni, Lewankom	14
	Akugom	15
	Unebu	16
	Kekonkolo	17
	Aneja I, Aneja II	18
	Aneja III, Aneja IV, Lekpankom	19

E.R.L.N.
228 of 1959.
E.N.L.G.N.
154 of 1962,
1 of 1963.



Local Councils within Obubra Division

LOCAL COUNCILS (OBUBRA DIVISION) (ESTABLISHMENT) INSTRUMENT, 1958


- Citation. 1. (1) This instrument may be cited as the Local Councils (Obubra Division) (Establishment) Instrument, 1958.
- Establishment of Local Councils. (2) The Local Councils (hereinafter called "the Councils") set out in the first column of the Schedule hereto shall be established within the area of the administrative division of Obubra on the 1st day of October, 1958.
- Seals. 2. The common seals of the Councils shall be as set out in the second column of the Schedule.
- Area of authority. 3. The area of authority of the Councils shall respectively comprise the areas of the villages in the third column set out opposite to the Councils mentioned in the first column of the Schedule.
- Constitution. 4. The Councils shall consist of the number of councillors set out in the fourth column opposite to the Councils mentioned in the first column of the Schedule.
- Elections. (E.N.L.G.N. 152 of 1962) 5. (1) The councillors shall be elected in accordance with the provisions of the Local Government (Elections) Regulations and the method of election shall be Type B.
(2) One councillor shall be elected from each ward described in the fifth column of the Schedule and numbered serially in the sixth column of the Schedule, to the Councils set out in the first column of the Schedule.
- Dates for first election. 6. The first election of the Councils shall be held between 1st August and 30th September, 1958.
- Election of Chairman. 7. The election of a Chairman shall be the first business transacted at the first meeting of each Council, and thereafter the election of a Chairman shall be the first business transacted at the annual meeting of each Council.
- Functions. 8. The Councils—
(a) may perform all or any of the functions contained in paragraphs (4), (10), (18), (33), (40), (48), (65), and (82) of section 84 of the Law;

- (b) may perform all or any of the functions contained in paragraphs (30), (31) and (32) of section 84 of the Law:
Provided that no market which is maintained by a County Council shall be subject to their jurisdiction;
- (c) may build, equip and maintain or grant sums of money towards the establishment, equipment or maintenance of any asylum or settlement for lepers in accordance with paragraph (34) of section 84 of the Law;
- (d) may make, alter and divert village roads, cycle tracks, paths, culverts, bridges, drains and water courses in accordance with paragraph (60) of section 84 of the Law;
- (e) may regulate or prohibit the planting, cutting, tapping or destruction of any trees or vegetation growing along any village road, cycle track or path in any public place, in accordance with paragraph (67) of section 84 of the Law;
- (f) may provide that the owner or occupier of any land or tenements shall maintain, clear and keep free from vegetation the village roads, cycle tracks or paths adjoining their land or tenements in accordance with paragraph (68) of section 84 of the Law;
- (g) may establish, control and manage village recreation grounds, open spaces and parks in accordance with the provisions of paragraph (77) of section 84 of the Law; and
- (h) may raise money by precept for and spend money on any subject which is within the powers of Local Councils as set out in the Law, or any other written law and which is approved by the Minister as being of a communal nature.



SCHEDULE
LOCAL COUNCILS WITHIN OBUBRA DIVISION

1 Name of Local Council	2 Common Seal	3 Villages whose areas make up the area of authority of the Council	4 No. of Coun- cillors	5 Wards each electing one Councillor	6 Serial No. of Wards
Bahumunu ..		Aberiba	18	Ano-Ude, Ano-Utop	1
		Eboni		Ano-Egu, Ano-Obom	2
		Lower Igoni-Igoni		Egbesim, Bawetiti	3
		Upper Igoni-Igoni		Anikpata, Abe-Egor, Ano-Evor	4
		Afafanyi		Funayai, Baromi	5
				Ano-Etebere	6
				Abe-Ukpete-Ovai	7
				Akpoza	8
				Ano-Ezomezom	9
				New Settlement	10
	Ediba	Anugwehuma, Anozara, Anihom	11		
		Anobon, Azono	12		
	Anong	Anosokwe	13		
		Anugwehuma, Ano-Ubakakari Ano- Ikpo	14		
		Ano-Iku, Akpan, Abema	15		
		Usumutong	Ano-Okpore, Ano-Ikporotum	16	
			Abokwe, Ano-Idom	17	
			Agbezu, Anosohori	18	
Yakurr West ..		Nko	24	Ukpawen:	
				Kekpakom	1
				Etombe	2
				Elige	3
				Letekom, Lepakom	4
				Lekoikom	5
				Mkporo	6
				Abanakpai:	
				Kedangha I, II, III, Lekomkapit	7
				Obojukwa, Epona I and II	8
				Mbongha I, II and III	9
				Ajere:	
				Ugbekuma	10
Atakpa	11				
Okem	12				

SCHEDULE — continued



1 Name of Local Council	2 Common Seal	3 Villages whose areas make up the area of authority of the Council	4 No. of Coun- cillors	5 Wards each electing one Councillor	6 Serial No. of Wards
Yakurr West —continued				Edang	13
				Ijiman, Leblantamanakom, Usaja	14
				Kekoti and Ajere Waterside	15
				Ntan:	
				Akugom	16
				Kekenkola	17
				Lesebekom, Layamgbekom	18
				Afafra, Lepakom	19
				Epenti:	
				Lekpankom	20
				Akugom	21
Beneni, Lebolkom Kotani, Lepakom Ibom	22				
Afrekpe	23				
Epenti Waterside	24				
Yakurr South		Mkpani	22	Aduma:	
				Akugom	1
				Kekonkola	2
				Ekamasai	3
				Lebokem	4
				Kekempol	5
				Mkporo	6
				Afaben:	
				Lebokem, Yada, Ajindu, Kekon- kola, Lebilembikom, Lokpol	7
				Ijiman, Akanta, Ugbekuma	8
				Ajere:	
				Akugom, Lekpeblikom, Obagbor Lekpankom, Leblantamanakem, Kokompol, Letanikom	9
					10
Idomi					
Kapit:					
Lekpankom, Nfut	11				
Egbizum	12				
Otalosi, Lebokem	13				
Kekonkola, Kekonkukuli	14				
Kaboli	15				

SCHEDULE — continued

1 Name of Local Council	2 Common Seal	3 Villages whose areas make up the area of authority of the Council	4 No. of Coun- cillors	5 Wards each electing one Councillor	6 Serial No. of Wards
Yakurr South —continued		Agoi Ekpo	16	Wakurukpat	16
				Issanukpat	17
				Ijuman	18
		Agoi Ibami		Abiniden:	
				Refurakem	19
				Ikpari	20
				Ayotoa	21
				Abanakpai	22
Yakurr North- west ..		Ayiga	16	Letafon:	
				Lesila, Letakpati, Mkpolu, Lekpa- nfon	1
				Lebate, Lekpasente, Legbakobete	2
				Afrekpe:	
				Lefani, Osaja, Lefate	3
				Kekoite, Lekpante, Obobo, Oku- gom	4
				Okwerike	5
				Ekpeti	6
				Enyima	7
				Itakono	8
				Alike:	
				Ejegbe	9
				Emebassi	10
				Mboti:	
				Lehangha	11
				Ba-Ekwanike	12
				Ba-Aloke	13
				Ba-Igo	14
	Eborbor	15			
	Ikpalagwa	16			


3428 CAP. 79] Local Government Instruments

SCHEDULE — continued


1 Name of Local Council	2 Common Seal	3 Villages whose areas make up the area of authority of the Council	4 No. of Coun- cillors	5 Wards each electing one Councillor	6 Serial No. of Wards
Adun		Ovatchura	18	Ovatchura	1
		Ovonum		Ohozokon, Awonubini	2
		Obubem		Ntem, Ibo group	3
		Isobo		Obubem	4
		Ahaha		Isobo	5
		Ofodua		Ahaha	6
				Iya Egba Waterside	7
				Awunokwe	8
				Iya Egba Inland	9
				Akong	10
				Obomodim, Opobanthen	11
				Okparangu	12
				Opobatin	13
				Akura, Arangha	14
				Obagana (Old Settlement)	15
				Oyadama	16
				Ovukwa	17
				Okorokpana	18
Okum		Appiapum	20	Okumuru	1
				Okumuru Item, Obebema, Ezomazom-Isobo	2
				Ayiabum, Okuriegba, Iyami	3
				Okparioro, Ebor	4
				Otitigati	5
				Ogambang	6
				Ohana	7
				Otitigati, Ebor-Odahi, Ndi	8
				Oketet, Okparioro	9
				Okurutet	10
				Erori, Ibra	11
				Oyanietet, Erangha	12
				Odongelle	13
				Edondon	14
				Oferekpe	15

Abakaliki Province/Obubra Division [CAP. 79 3429


SCHEDULE — continued

1 Name of Local Council	2 Common Seal	3 Villages whose areas make up the area of authority of the Council	4 No. of Coun- cillors	5 Wards each electing one Councillor	6 Serial No. of Wards
Okum —continued		Ochong		Ofonagama, Ojakpajiate	16
		Akama		Okorobe, Ovonafu	17
		Oyen		Akama	18
				Erangha	19
				Ibra	20
Osopong-Iyala		Ogada	42	Idomo, Ofenebet, Osopong	1
		Imabana Chuku		Iranghabing I and II, Ovatchura	2
		Imabana Itamtet		Imabana Chuku	3
		Ofonomini		Imabana Itamtet	4
		Obubra		Ofonomini	5
		Akwakande		Iranghabing I and II, Osopong Afikpo	6
				Settlers, Abakpa	7
				Obimbini, Ochahada	8
				Ogahene, Ochangha	9
				Egba	10
		Obubra Station		Obubra Station	11
		Omene		Omene	12
		Igo		Igo	13
		Ebium		Ebium	14
		Ogurokpon		Ogurokpon	15
		Ofonagama		Ofonagama	16
		Okpechi		Okpechi	17
		Isobo Otaka		Isobo Otaka	18
		Isobo Bikobiko		Isobo Bikobiko	19
		Isobo Bikobiko Ndiegbe		Isobo Bikobiko Ndiegbe	20
		Achara Ikwo		Achara Ikwo	21
		Enyibichiri		Ohatekwo	22
				Nde-Echi	23
Idda	Idda	24			
Okimbongha	Okimbongha	25			
Ofomana	Ofomana	26			
Ofonama	Ofonama	27			
Idoro	Idoro	28			

SCHEDULE — continued

1 Name of Local Council	2 Common Seal	3 Villages whose areas make up the area of authority of the Council	4 No. of Coun- cillors	5 Wards each electing one Councillor	6 Serial No. of Wards
Osopong-Iyala —continued		Ofenokom		Ofenokom	29
		Ogamana		Ogamana	30
		Ijutum		Ijutum	31
		Appiapum Eja		Appiapum Eja	32
		Eja		Eja	33
		Ejege Ibom		Ejege Ibom	34
		Ejege Orangha		Ejege Orangha	35
		Ejege Orangha		Ofadim-Agama, Nfom-Ogbaji	36
		Ogurude		Igut-Odey, Irek-Arokam	37
				Isaji	38
		Isaji		Okpechi Iyalla	39
		Okpechi Iyalla		Ogrude Iyalla	40
		Ogrude Iyalla		Emedum	41
		Emedum		Ogana	42
Ogana					
Ofunbongha		Ababene	16	Ofunekam	1
				Owongha	2
				Osine	3
				Okoi	4
				Osukan, Okpanquot	5
				Onyina Waterside	6
				Ofunikpan	7
				Ofunbongha	8
				Ogana	9
				Adun	10
				Isobo	11
				Ofunukpan	12
	Wunor	13			
	Vama	14			
	Itakora	15			
	Itaku	16			
	Obokpa				

SCHEDULE — continued

1 Name of Local Council	2 Common Seal	3 Villages whose areas make up the area of authority of the Council	4 No. of Coun- cillors	5 Wards each electing one Councillor	6 Serial No. of Wards
Atam/Nselle ..		Afunatam Adunatam Onyenghe Eganga Odor-Atam Obabene Odor-Atam Ntating Itinta Nebrukpa Mkpaya Nkurufa Ejege-Ejege Ejege-Agoma Ntrigom Ofofadam Ofafok Atam Enyi Atam Oigidi Atam Evertop Okokoma Odor-Atam Ofunukpan Odor- Atam Ofunukpan Eganga Ofunukpan Oyenghe Okpodon Awkum Abinti Nselle Nto Njemitop Olakerum Oigidi Nselle Ngridi-Evertop Ofafok Nselle Enyi Nselle	33	Afunatam Adunatam Onyenghe Eganga Odor-Atam Obabene Odor-Atam Ntating Itinta Nebrukpa Mkpaya Nkurufa Ejege-Ejege Ejege-Agoma Ntrigom Ofofadam Ofafok Atam Enyi Atam Oigidi Atam Evertop Okokoma Odor-Atam Ofunukpan Odor-Atam Atam Ofunukpan Eganga Ofunukpan Oyenghe Okpodon Awkum Abinti Nselle Nto Njemitop Olakerum Oigidi Nselle Ngridi-Evertop Ofafok Nselle Enyi Nselle	1 2 3 4 5 6 7 8 9 10 11 12 13 14 15 16 17 18 19 20 21 22 23 24 25 26 27 28 29 30 31 32 33

ANNANG PROVINCE

Abak Division

EASTERN ANNANG COUNTY COUNCIL
(ESTABLISHMENT) INSTRUMENT, 1958

E.R.L.N.
270 of 1959,
162 of 1960.
E.N.L.G.N.
37 of 1961.

1. (1) This instrument may be cited as the Eastern Annang County Council (Establishment) Instrument, 1958.

Citation.

(2) The Eastern Annang County Council (hereinafter called "the Council") shall be established on the 1st day of October, 1958.

Establishment of the County Council.

2. The common seal of the Council shall be the following device—

Seal.



3. The area of authority of the Council shall comprise the areas of the local councils described in the first column of the Schedule.

Area of authority.

4. (1) The Council shall consist of forty-nine members forty-four of whom shall be elected and five of whom shall be appointed.

Constitution.

(2) The forty-four elected councillors shall be elected by electors from the forty-four wards mentioned in the Schedule hereto.

Wards.

(3) Not more than one councillor shall be elected by electors from each ward.

(4) The appointed councillors shall, subject to the Law, be the respective Heads of Abak, Afaha Obong, Ediene, Midim and Otoro clans mentioned in the First Schedule to the Selection of Second-class Chiefs Regulations.

- President.** (5) Chief E. U. A. Arthur is hereby appointed President of the Council.
- Date of first election.** 5. The first election of the Council shall be held between 1st August and 30th September, 1958.
- Method of election.** (E.N.L.G.N. 152 of 1962) 6. The method of election of councillors shall be in accordance with the provisions of the Local Government (Elections) Regulations and the elections shall be Type C.
- Election of Chairman.** 7. The election of a Chairman shall be the first business transacted at the first meeting of the Council, and thereafter the election of a Chairman shall be the first business transacted at the annual meeting of the Council.
- Annual Rate.** 8. The Council may make and levy an annual rate in accordance with the provisions of sections 126, 127 and 128 of the Law.
- Functions.** 9. In addition to those functions conferred upon County Councils by virtue of the provisions of the Law, or any other written law, the Council—
- may equip, maintain and control those markets which are already maintained by the Council in accordance with the provisions of paragraph (30) of section 84 of the Law, and with respect to such markets may perform all or any of the functions contained in paragraphs (31) and (32) of section 84 of the Law;
 - shall perform all the functions contained in paragraph (33) of section 84 of the Law;
 - shall maintain roads (other than roads classified as Trunk Roads and maintained by the Government of the Federation or of Eastern Nigeria), streets, culverts, bridges and street-drains (other than culverts, bridges and drains of roads maintained by the Government of the Federation or of Eastern Nigeria) in accordance with paragraph (60) of section 84 of the Law;
 - may make roads, streets, culverts, bridges and street-drains in accordance with paragraph (60) of section 84 of the Law;
 - may perform all or any of the functions contained in all the remaining paragraphs of section 84 of the Law;

- may make bye-laws for all or any of the purposes contained in section 85 of the Law;
- shall perform the duties and discharge the functions contained in sections 222 and 223 of the Law; and
- may grant sums of money to parents of twins or provide for the maintenance of twins.

E.R.L.N.
No. 229 of
1956.

SCHEDULE

THE EASTERN ANNANG COUNTY COUNCIL WARDS

Local Council Area	Villages comprising Ward	Serial No. of Ward
Abak	Oku Abak	1
	Usung Idim Abak	
	Abak Usung Atai	
	Itung	2
	Mbarakom	
	Ikot Afaha	3
	Okonn	
	Ibagwa	
	Abak Itenge	4
	Obiobom	
	Ikot Ekang	
	Utu Edem Urua	5
	Ikot Obong Utu	
	Utu Edem Akai	
	Onuk Ukpom	6
	Ikot Akpadia	
	Nto Utom Ukpom	
	Ikot Udo Usung	7
	Edem Idim Ukpom	
	Edem Idim Mmanta	
	Mmanta	8
	Midim Abak	

SCHEDULE—continued

Local Council Area	Villages comprising Ward	Serial No. of Ward
Abak—continued	Abak	9
	Ikot Ebak	
	Abak Ikot	10
	Ibos	
	Ibibios	
Ediene	Ata Ediene	11
	Ikot Inyang Ediene	12
	Ikot Oku Ubara	
	Ikot Obong Ediene	13
	Ibanang Ediene	
	Ikot Akwa Ebom	
Afaha Obong	Ukana Mkpa	14
	Eyop	15
	Afaha Esang	
	Uruk Obong	16
	Ebebit	
	Ikot Obio Ikpa	17
	Ntukuk	
	Ikot Akpan Idem	18
	Ikot Ubom	
	Ikot Inyang	19
	Edem Anwa	
	Ikot Udo Urom	20
	Ikot Ufen	
	Ikot Obong	21
	Ikot Ibit Ekpe	
	Ikot Ndue	22
	Ikwek	
	Ikot Obio Iwok	23
	Eriam	
	Ikot Odiang	24
	Ikot Akpan Ikpong	
	Ikot Akpakpan	25
	Ikot Akpabio	
Otoro	Otoro	26
	Abiakpo	27
	Ikot Etuk Udo	28
	Ibiakpan Ikot Esifon	29
	Uruk Usor	30
	Nkor Otoro	
	Ikot Obioko	31
Ikot Osom		

SCHEDULE—continued

Local Council Area	Villages comprising Ward	Serial No. of Ward
Otoro—continued	Ikot Essien Etuk	32
	Ikot Oku Mfang	
	Ibong Ikot Akpan Abasi	33
	Ibong Otoro	
	Ibong Ikot Ebok	34
	Ibong Otoro	
Midim	Ibiakpan Ikot Etuk	35
	Ikot Odon	
Midim	Ikot Imo	36
	Nto Obo No. 1 (includes following Ekpuks: Nto Udo Urom, Ikot Ukpong Idem, Ikot Inyang Efi, Ikot Antia, Ikot Uten, Nto Urom, Ikot Essien Uten)	37
	Nto Obo No. 2 (includes following Ekpuks: Ikot Akpan Enang, Ikot Akpan Imana, Ikot Udo Idem, Ikot Enyin, Ikot Oku Ido, Ikot Udo Esinam, Ikot Eda)	
	Nto Otong	38
	Ikot Edong	
	Ikpat Iduot	39
	Ikot Antuk	
	Ikot Ikpe	40
	Ikot Ifang	
	Ikot Uko	41
	Ikot Essiet	
	Utu Midim	42
	Ikot Ekiduk	
	Ikot Ekon	43
	Ata	
	Ikot Anyankana	44
	Ikot Edcde	

E.R.L.N.
216 of 1959.
E.N.L.G.N.
171 of 1961.

NORTHERN ANNANG COUNTY COUNCIL
(ESTABLISHMENT) INSTRUMENT, 1958

Citation.

1. (1) This instrument may be cited as the Northern Annang County Council (Establishment) Instrument, 1958.

Establishment of
County
Council.

(2) The Northern Annang County Council (hereinafter called "the Council") shall be established on the 1st day of October, 1958.

Seal.

2. The common seal of the Council shall be the following device—



Area of authority.

3. The area of authority of the Council shall comprise the areas of the local councils described in the first column of the Schedule.

Constitution.

4. (1) The Council consists of forty-seven members—
(a) thirty-nine of whom shall be elected, and
(b) eight of whom shall be appointed in accordance with this clause.

Wards.

(2) The thirty-nine elected councillors shall be elected by electors from the thirty-nine wards mentioned in the Schedule.

(3) Not more than one councillor shall be elected by the electors from each ward.

(4) Of the eight appointed councillors the following are hereby appointed—

(a) the respective Heads of Achan Ika, Ika-na-Annang, Ikono, Ito Ika, Obong, Uruk and Utu clans mentioned in the First Schedule to the Selection of Second-class Chiefs Regulations; and

(b) Chief S. A. Essien of Abat Town, Abak, First-class Chief for Annang Province.

(E.R.L.N.
No. 386 of
1959)

(5) Chief Offiong Ekpe, Head of Utu clan, shall be the President of the Council. President.

5. The first election of the Council shall be held between 1st August and 30th September, 1958. Date of first election.

6. The method of election of councillors shall be in accordance with the provisions of the Local Government (Elections) Regulations and the elections shall be Type C. Method of election.
(E.N.L.G.N.
152 of 1962)

7. The election of a Chairman shall be the first business transacted at the first meeting of the Council, and thereafter the election of a Chairman shall be the first business transacted at the annual meeting of the Council. Election of Chairman.

8. The Council may make and levy an annual rate in accordance with the provisions of sections 126, 127 and 128 of the Law. Annual Rate.

9. In addition to those functions conferred upon County Councils by virtue of the provisions of the Law, or any other written law, the Council— Functions.

(a) may equip, maintain and control those markets which are already maintained by the Council in accordance with the provisions of paragraph (30) of section 84 of the Law, and with respect to such markets may perform all or any of the functions contained in paragraphs (31) and (32) of section 84 of the Law;

(b) shall perform all the functions contained in paragraph (33) of section 84 of the Law;

(c) shall maintain roads (other than roads classified as Trunk Roads and maintained by the Government of the Federation or of Eastern Nigeria), streets, culverts, bridges and street-drains (other than culverts, bridges and drains of roads maintained by the Government of the Federation or of Eastern Nigeria) in accordance with paragraph (60) of section 84 of the Law;

(d) may make roads, streets, culverts, bridges and street-drains in accordance with paragraph (60) of section 84 of the Law;

(e) may perform all or any of the functions contained in all the remaining paragraphs of section 84 of the Law;

- (f) may make bye-laws for all or any of the purposes contained in section 85 of the Law;
- (g) shall perform the duties and discharge the functions contained in sections 222 and 223 of the Law; and
- (h) may grant sums of money to parents of twins or provide for the maintenance of twins.

E.R.L.N.
No. 229
of 1956.

SCHEDULE

NORTHERN ANNANG COUNTY COUNCIL WARDS

Local Council Area	Villages comprising Ward	Serial No. of Ward
Ika-na-Annang Local Council	Edem Akai, Monta, Ikot Nya	1
	Ikpe, Uduk Ata	2
	Ikot Uko, Ikot Essien Eshiet, Nto Urua, Nto Urua, Nto Usor, Nto Ukpong Ntia, Nto Mbadum	3
Ito Ika Local Council ...	Ikot Akpan Anwa	4
	Udi, Nto Etuk Udo, Ikot Edim, Ikot Abia Odok	5
	Ikot Ekong, Ito, Ikot Udo Nya, Nto Urua, Imaman	6
	Efen Ikot Okoro, Nto Udo Ete, Efen Ibom... ..	7
Achan Ika Local Council ...	Ikot Urom, Ikot Otong, Ikot Akpan Ifang, Nto Udo Enwan	8
	Achan Ika, Achan Itung, Nto Ntia	9
	Nsidung, Ikot Akata	10
	Ikot Akpan Offiong, Ikot Inyang Udo, Ikot Otuko, Ikot Ebo	11
	Abiakana, Ikot Idiong Etor, Ikot Osukpong, Ikot Idomo	12
	Ikot Akpan Okure, Ikot Antia, Ikot Esu, Nto Akan, Nto Ukpong Otong... ..	13
	Ikot Akpa Offiong, Ikot Ebenwang, Ikot Esedem, Otomo	14

SCHEDULE—continued

Local Council Area	Villages comprising Ward	Serial No. of Ward
Achan Ika Local Council —continued	Ikot Inwang, Ikot Inyang Ese, Nto Ukara ...	15
	Ikot Akpan Idiong, Ikot Okoro Ata, Ikot Oyo, Nto Udo Igwe, Nto Udofa, Strangers	16
Utu Local Council... ..	Utu Ikot Imonte, Utu Idung Akpan Udom	17
	Utu Ikot Ekpo, Ikot Akpan	18
	Nto Obo, Ikot Nkum... ..	19
	Nkwot Ikot Ebo, Utu Ikot Nkor	20
	Ikot Eboro, Utu Nsekhe	21
	Strangers, Etuk Uruk Eshiet, Ikot Mboho ...	22
Ikono Local Council ...	Nkwot Ikono	23
	Ikot Edet, Nung Oku Ikot	24
	Ikot Odonon, Ikot Iya, Nto Edet, Inen Ikot Okpo	25
	Ikot Obio Ema, Ikot Akpakpan, Nto Unang Ikpe Ikot Akwa, Ikot Udo Nta, Ikot Akpan Nsek, Ikpe Atai	26
	Ikot Akpan Nsek, Ikpe Atai	27
Uruk Local Council ...	Eka Uruk Eshiet No. 1 (Ntak Inyang, Ikot Akasor, Ikot Udo Etor, Ikot Inyang Ekpo, Ikpa)	28
	Eka Uruk Eshiet No. 2 (Ikot Inyang, Atuai, Atan, Ikot Obio Nta, Ikot Akpa Odomo)... ..	29
	Ikot Esemim, Ikot Akpakpan, Ikot Ekpor ...	30
	Ikot Ebo, Nsidung, Ikot Otok, Ikot Udodia	31
Obong Local Council ...	Abat, Esa Obong	32
	Ibio Nung Iba, Ikot Udo Obong, Abak Obong	33
	Obong Ntak, Ibio Nung Achat, Ibio Edm Urua	34
	Omum Unyamm, Ikot Mkporkpo, Obon Ebot	35
	Udianga Enem, Ndot Otoro	36
	Ikot Ese, Ikot Awak, Ikot Inung, Mkporkpo Nta	37
	Obong Ata Essien, Obong Utit Idim, Obong Ikot Akpan	38
	Ikot Obio Ema, Ikot Esop, Ikweji, Strangers, Mkporkpo Waterside	39

E.R.L.N.
133 of 1959,
164 of 1960.
E.N.L.G.N.
84 of 1963.

WESTERN ANNANG COUNTY COUNCIL
(ESTABLISHMENT) INSTRUMENT, 1958

Citation.

1. (1) This instrument may be cited as the Western Annang County Council (Establishment) Instrument, 1958.

Establishment of
County
Council.

(2) The Western Annang County Council (hereinafter called "the Council") shall be established on the 1st day of October, 1958.

Seal.

2. The common seal of the Council shall be the following device—



Area of
authority.

3. The area of authority of the Council shall comprise the areas of the local councils described in the first column of the Schedule.

Constitution.

4. (1) The Council shall consist of forty-eight members forty-three of whom shall be elected and five of whom shall be appointed.

Wards.
(Schedule)

(2) The forty-three elected councillors shall be elected by electors from the forty-three wards mentioned in the Schedule.

(3) Not more than one councillor shall be elected by electors from each ward.

Appointed
councillors.

(4) The appointed councillors shall, subject to the Law, be the respective Heads of Adat Ifang, Northern Afaha, Southern Afaha, Northern Ukanafun and Southern Ukanafun clans mentioned in the First Schedule to the Selection of Second-class Chiefs Regulations.

(E.R.L.N.
No. 386 of
1959)

(5) The Minister may appoint a person to be the President of the Council.

5. The first election of the Council shall be held between 1st August and 30th September, 1958. Date of first election.

6. The method of election of councillors shall be in accordance with the provisions of the Local Government (Elections) Regulations and the elections shall be Type C. Method of election.
(E.N.L.G.N.
152 of 1962)

7. The election of a Chairman shall be the first business transacted at the first meeting of the Council, and thereafter the election of a Chairman shall be the first business transacted at the annual meeting of the Council. Election of Chairman.

8. The Council may make and levy an annual rate in accordance with the provisions of sections 126, 127 and 128 of the Law. Annual Rate.

9. In addition to those functions conferred upon County Councils by virtue of the provisions of the Law, or any other written law, the Council— Functions.

(a) may equip, maintain and control those markets which are already maintained by the Council in accordance with the provisions of paragraph (30) of section 84 of the Law, and with respect to such markets may perform all or any of the functions contained in paragraphs (31) and (32) of section 84 of the Law;

(b) shall perform all the functions contained in paragraph (33) of section 84 of the Law;

(c) shall maintain roads, (other than roads classified as Trunk Roads and maintained by the Government of the Federation or of Eastern Nigeria), streets, culverts, bridges and street-drains (other than culverts, bridges and drains of roads maintained by the Government of the Federation or of Eastern Nigeria) in accordance with paragraph (60) of section 84 of the Law;

(d) may make roads, streets, culverts, bridges and street-drains in accordance with paragraph (60) of section 84 of the Law;

(e) may perform all or any of the functions contained in all the remaining paragraphs of section 84 of the Law;

- (f) may make bye-laws for all or any of the purposes contained in section 85 of the Law;
- (g) shall perform the duties and discharge the functions contained in sections 222 and 223 of the Law; and
- (h) may grant sums of money to parents of twins or provide for the maintenance of twins.

E.R.L.N.
No. 229 of
1956.

SCHEDULE

THE WESTERN ANNANG COUNTY COUNCIL WARDS

Local Council Area	Villages comprising Ward	Serial No. of Ward
Northern Ukanafun Local Council	Ukanafun Edem Inyang	1
	Ikot Nta	2
	Ikot Oku Usung, Nkek Idim... ..	3
	Ikot Ekpat, Ikot Obio Owo	4
	Nsekhe, Nkek Abak	5
	Ikot Akpa Ntuen, Ikot Obio Okpoho	6
	Ikot Uko Annang, Ikot Ideh... ..	7
Southern Afaha Local Council	Ikot Akpa Idem, Ikot Ikang	8
	Idung Nneke, Usung Atiat	9
	Ikot Essien, Ikot Akai	10
	Ikot Etim, Ikot Andem	11
	Ikot Otor Iwo, Ikot Ikpe	12
	Ikot Akpan Afaha, Awat Waterside	13
	Ikot Udo Ossiom, Idung Akpan Uko	14
	Ikot Iwara, Ikot Owure	15
	Ikot Edong, Ikot Dappa	16
	Ikot Effiong, Odoro Ikot	17
Southern Ukanafun Local Council	Ikot Udo Abia, Ikot Ibekwe	18
	Ikot Unah, Nyak Iba... ..	19
	Ikot Enang, Idung Idem Udo	20
	Idung Eka Uyo, Idung Uko Udo	21
	Edem Idim, Obon Odo	22
	Ikot Akpan Eyara, Idung Urom Iso... ..	23
	Nkek No. 1 (Nto Udochen)	24
Nkek No. 2 (Nto Umoh)	25	

SCHEDULE — continued

Local Council Area	Villages comprising Ward	Serial No. of Ward
Southern Ukanafun Local Council — continued	Ikot Inyang Abia	26
	Okoyo No. 1 (Nto Ekpeng)	27
	Okoyo No. 2 (Nto Udo Ubom)	28
	Ikot Udo Obobo	29
	Ikot Odiong	30
Adat Ifang Local Council ...	Ikot Akpa Nkuk	31
	Ikot Akpan Eyo	32
	Ikot Udo Ikot Urom	33
	Ikot Antia, Ikot Ndot, Ata Essien	34
	Ikot Adankere, Ikot Akpan Ebo	35
	Ikot Akpa Inyang, Ikot Ebok, Ikot Edem Ebua, Ikot Udo Iyak	36
	Ikot Udo Mbang, Abat, Ndot Ikot Akwa	37
Northern Afaha Local Council	Nto Okon Ikot Okpo, Nto Okon Ikot Anuwo	38
	Ntak Afaha Ikot Akwa, Ntak Afaha	39
	Afaha Ikot Inyang Ikot Akpa Idem, Ikot Akwa	40
	Ikot Udo Mbang, Ikot Atiat, Ikot Edung	41
	Nto Okon Ikot Eniekop, Nto Okon Ikot Obio Ekpe, Ikot Ekperikpe, Ikot Okume	42
	Afaha Obo Ata Essien, Afaha Obo Ikot Uko	43

E.R.L.N.
271 of 1959,
163 of 1960.
E.N.L.G.N.
161 of 1961.

SOUTHERN ANNANG COUNTY COUNCIL
(ESTABLISHMENT) INSTRUMENT, 1958

Citation.

1. (1) This instrument may be cited as the Southern Annang County Council (Establishment) Instrument, 1958.

Establishment of
County
Council.

(2) The Southern Annang County Council (hereinafter called "the Council") shall be established on the 1st day of October, 1958.

Seal.

2. The common seal of the Council shall be the following device—



Area of authority.

3. The area of authority of the Council shall be the areas of the local councils described in the first column of the Schedule.

Constitution.

4. (1) The Council shall consist of forty-nine members forty-two of whom shall be elected and seven of whom shall be appointed.

Wards.

(2) The forty-two elected councillors shall be elected by electors from the forty-two wards mentioned in the Schedule.

(3) Not more than one councillor shall be elected by electors from each ward.

Appointed councillors.

(4) The appointed councillors shall, subject to the Law, be the respective Heads of Abia Akpa, Ekparakwa, Ibesit, Inen, Ndot, Nung Ikot and Nung Ita clans mentioned in the First Schedule to the Selection of Second-class Chiefs Regulations.

(E.R.L.N.
No. 386 of
1959)

President.

(5) Chief Iwok Etok, Head of Ekparakwa clan, is hereby appointed President of the Council.

5. The first election of the Council shall be held between 1st August and 30th September, 1958. Date of first election.

6. The method of election of councillors shall be in accordance with the provisions of the Local Government (Elections) Regulations and the elections shall be Type C. Method of election.
(E.N.L.G.N.
152 of 1962)

7. The election of a Chairman shall be the first business transacted at the first meeting of the Council, and thereafter the election of a Chairman shall be the first business transacted at the annual meeting of the Council. Election of Chairman.

8. The Council may make and levy an annual rate in accordance with the provisions of sections 126, 127 and 128 of the Law. Annual Rate.

9. In addition to those functions conferred upon County Councils by virtue of the provisions of the law, or any other written law, the Council— Functions.

(a) may equip, maintain and control those markets which are already maintained by the Council in accordance with the provisions of paragraph (30) of section 84 of the Law, and with respect to such markets may perform all or any of the functions contained in paragraphs (31) and (32) of section 84 of the Law;

(b) shall perform all the functions contained in paragraph (33) of section 84 of the Law;

(c) shall maintain roads (other than roads classified as Trunk Roads and maintained by the Government of the Federation or of Eastern Nigeria), streets, culverts, bridges and street-drains (other than culverts, bridges and drains of roads maintained by the Government of the Federation or of Eastern Nigeria) in accordance with paragraph (60) of section 84 of the Law;

(d) may make roads, streets, culverts, bridges and street-drains in accordance with paragraph (60) of section 84 of the Law;

(e) may perform all or any of the functions contained in all the remaining paragraphs of section 84 of the Law;

- (f) may make bye-laws for all or any of the purposes contained in section 85 of the Law;
- (g) shall perform the duties and discharge the functions contained in sections 222 and 223 of the Law;
- (h) may grant sums of money to parents of twins or provide for the maintenance of twins.

E.R.L.N.
No. 229 of
1956.

SCHEDULE

THE SOUTHERN ANNANG COUNTY COUNCIL WARDS

Local Council Area	Villages comprising Ward	Serial No. of Ward
Inen	Ikot Ibritam	1
	Etok Nkwu	2
	Strangers	3
	Okukuk	4
	Asakpa	5
	Ikot Ando	6
	Ikot Eteye	7
	Nto Udo Akpan	8
	Ikot Ofhong	9
	Ikot Akpaya	10
	Ikot Educp	11
	Ikot Ekon	
	Ikot Ekpuk	
	Mbiasor	
	Ikot Erim	
	Ikot Obio Idang	
	Etok Inen	
Ekparakwa	Ikot Etuen	
	Ikot Akpa Osung	
	Ika Annang	
	Ekparakwa	
	Ikot Inyang	
	Ediene Atai	
	Akam	

SCHEDULE—continued

Local Council Area	Villages comprising Ward	Serial No. of Ward
Ekparakwa—continued	Ikot Obong Akan	12
	Ikot Essiet	13
	Ukpom Edem Inyang	14
	Ediene Ikot Ebom	15
	Mbon Ebere	16
	Itung Ikot Ndem	17
	Ikot Akpan Eda	18
Abiakpa	Nto Unyek (Ntak Abiakpa I)	19
	Ikot Essien (Ntak Abiakpa II)	20
	Ata Abiakpa	21
	Ata Essien	22
	Ikot Eka Ide	23
	Ikot Idiaha	24
	Aya Obiakpa	25
	Ntenge Akana	26
	Inen Abasi Atai	27
Ndot	Nung Oku Ubo II	28
	Inen Ikot Obiom	29
	Nung Oku Ibiat	30
	Ndot Usung Idim	31
	Ibianga	
	Ndot Ikot Eda	
	Ikot Osukpong	
	Ikot Obion Nsu	
	Ikot Akpa Inyang	
	Ikot Idem Udo	
	Obio Ibiat Esa	
	Mbiakot	
	Afaha Obo Ikot Iton	
	Ikot Ubo	
	Ikot Ukpong Etor	
	Uruk Otong	
	Ikot Udo Idem	
	Obio Ndot	
	Nung Oku Ubo I	
	Usung Atiat Ubo	
	Obio Ibiat Nkarika	
	Inen Ikot Essien	
	Inen Nsai	
	Ikpe	
	Eka Nung Ikot	
Nung Ikot	Nung Ikot Oku Usung	
	Nung Ikot Asanga	
	Nung Ikot Obio Edo	

SCHEDULE — *continued*

Local Council Area	Villages comprising Ward	Serial No. of Ward	
Ibesit	Ikot Afana	32	
	Ata Ntak	33	
	Ikot Udo Aduak		
	Ikot Oko Etok		
	Ikot Esikan		
	Nung Ita	Ndom Ikot Imo Idiene	34
		Ikot Akam	
		Ikot Akpan Mbure	
		Ikot Essien	
		Ikot Etim	
		Ikot Offiong	
		Isama	
	Nung Ita	Ikot Akpan	35
		Ikot Kong	
Ikot Ntuen			
Ekoi			
Uruk Obong		36	
Edem Idim			
Uruk Enung			
Nung Ita		Ikot Inyang	37
		Ikot Akpan	38
		Ikot Okoro	
	Ikot Obio Nkan	39	
	Ikot Ntuk		
	Ikot Obio Enein	40	
	Udo Abia		
	Ikot Obioruk		
Ikot Essien			
	Ikot Obio Enin Atai	41	
		42	

Local Councils within Abak Division

LOCAL COUNCILS (ABAK DIVISION)
(ESTABLISHMENT) INSTRUMENT, 1958E.R.L.N.
294 of 1959.
E.N.L.G.N.
63 of 1962,
1 of 1963.

1. (1) This instrument may be cited as the Local Councils (Abak Division) (Establishment) Instrument, 1958. Citation.

(2) The Local Councils (hereinafter called "the Councils") set out in the first column of the Schedule hereto shall be established within the area of the administrative division of Abak on the 1st day of October, 1958. Establishment of Local Councils. (Schedule)

2. The common seals of the Councils shall be as set out in the second column of the Schedule. Seals.

3. The area of authority of the Councils shall comprise the areas of the villages in the third column of the Schedule, set out opposite to the Councils mentioned in the first column of the Schedule. Area of authority.

4. The Councils shall consist of the number of councillors set out in the fourth column of the Schedule opposite to the Councils mentioned in the first column of the Schedule. Constitution.

5. (1) The councillors to be elected shall be elected in accordance with the provisions of the Local Government (Elections) Regulations and the method of election shall be Type B. Elections. (E.N.L.G.N. 152 of 1962)

(2) One councillor shall be elected from each ward described in the fifth column of the Schedule and numbered serially in the sixth column of the Schedule, to the Councils described in the first column of the Schedule opposite.

6. The first election of the Councils shall be held between 1st August and 30th September, 1958. Date of first election.

7. The election of a Chairman shall be the first business transacted at the first meeting of each Council, and thereafter the election of a Chairman shall be the first business transacted at the annual meeting of each Council. Election of Chairman.

8. The Councils— Functions.
(a) may perform all or any of the functions contained in paragraphs (4), (10), (18), (33), (40), (48), (65) and (82) of section 84 of the Law;

(b) may perform all or any of the functions contained in paragraphs (30), (31) and (32) of section 84 of the Law:

Provided that no market which is maintained by a County Council shall be subject to their jurisdiction;

(c) may build, equip and maintain or grant sums of money towards the establishment, equipment or maintenance of any asylum or settlement for lepers in accordance with paragraph (34) of section 84 of the Law;

(d) may make, alter and divert village roads, cycle tracks, paths, culverts, bridges, drains and water courses in accordance with paragraph (60) of section 84 of the Law;


(e) may regulate or prohibit the planting, cutting, tapping or destruction of any trees or vegetation growing along any village road, cycle track or path in any public place, in accordance with paragraph (67) of section 84 of the Law;

(f) may provide that the owner or occupier of any land or tenements shall maintain, clear and keep free from vegetation the village roads, cycle tracks or paths adjoining their land or tenements in accordance with paragraph (68) of section 84 of the Law;


(g) may establish, control and manage village recreation grounds, open spaces and parks in accordance with the provisions of paragraph (77) of section 84 of the Law; and

(h) may raise money by precept for and spend money on any subject which is within the powers of Local Councils as set out in the Law, or any other written law and which is approved by the Minister as being of a communal nature.

SCHEDULE
LOCAL COUNCILS WITHIN ABAK DIVISION

1 Name of Local Council	2 Common Seal	3 Villages whose areas make up the area of authority of the Council	4 No. of Coun- cillors	5 Wards each electing one Councillor	6 Serial No. of Wards
Southern Afaha		Ikot Akpa Idem, Idung Nneke, Ikot Essien, Ikot (Udo) Osiom, Usung Atiat, Ikot Iwara, Ikot Akpan Afaha, Ikot Andem, Odoro Ikot, Ikot Otor Iwa, Idung Akpan Uko, Ikot Dappa, Ikot Awure, Ikot Ipe, Ikot Etim, Ikot Effiong, Ikot Akai, Ikot Edong, Awat Water-side, Ikot Ikang	43	Nung Okpoho, Nung Ekpo Utong Idung Eha, Idung Umo Ukpong, Nung Udo Akpan Inyang Nto Inyang Urom, Nto Akpan Ukok Idung Akpa Idem, Nto Inyang Ekene Ikot Ikang Nto Udo Etuk Udo I-IV Nto Akpan Nneke Nto Akpan Okure Nto Inam Nung Akpakpan, Nung Akpan Asom, Nung Akpan Akpan Umo, Nto Abak Nto Inyang Asom, Idung Ndem, Nung Ibok Ekeridem, Nung Nkwo Ido, Nung Ekeke Ata Essien I, II, III Nto Iwobo I-IV Nung Akpan Inyang Ama, Idung Udo Ukpong Nto Okure Ekon, Nto Ebiko Nto Obiobanga, Nto Akpakpan Ekon, Nto Etim Ata Essien, Nto Akaka Usung Idem, Nto Udo Nkanang, Nto Udo Ubor Nto Urom Etuk Udo, Ntor Urom Nto Obiowot, Nto Edda Nto Inyang Obon, Nto Ubeng Ama Nto Ikpe Nto Anyang Ede, Nto Udefia Nung Akpan Asiek, Nung Akpan Udo Idung Idem Awat Waterside Nto Etuk Udo Inyang Ukpong Ikot Ekang	1A 1B 1C 1D 1E 2A 2B 2C 2D 3A 3B 3C 3D 3E 4A 4B 4C 4D 4E 5A 5B 5C 5D 6A 6B 6C 7A 7B

SCHEDULE — continued

1 Name of Local Council	2 Common Seal	3 Villages whose areas make up the area of authority of the Council	4 No. of Coun- cillors	5 Wards each electing one Councillor	6 Serial No. of Wards
Southern Afaha — continued				Nto Utun, Nto Udo Etor Idung Akpan Uko Ikot Iwara Nto Utu Nto Essien Udo Ikot Osukpong, Nto Obio Ntung .. Nto Udo Enang, Nung Ushor Nto Akpan Andep, Nto Akpakpan, Ntor Ndot Ikot Dappa Ata Essien Nung Uko Ekom, Ikot Efia Ikot Inyang Udo Idung Ekon Nto Umo Akuk Odo, Nto Andok .. Nto Abia Nka, Nto Okpo Ubok ..	7C 7D 8A 8B 8C 9A 9B 9C 9D 10A 10B 10C 10D 10E 10F
Southern Ukanafun		Nkek, Ikot Una, Ikot Udo Abia, Iyak Iba, Okoyo, Ikot Udo Obobo, Ikot Inyang Abia, Ikot Odiong, Idung Idem Udo, Ikot Akpa Nkuk, Ikot Akpan Eyara, Idung Eka Uyo, Ikot Ibekwe, Idung Udom Iso, Ikot Ennang, Edem Idim, Idung Uko Udo, Obon Odo, Ikot Ukpong	42	Nto Udo Abia, Nto Ekon, Nto Eda .. Nto Abia, Nto Ataikot, Nto Ibanga .. Nto Obio Eti, Nto Udo Etok Usung Atiat, Idung Akpan Essien .. Usung Atiat, Idung Udo Etuk Nkek, Nto Obio Eti Iyak Iba Nto Anwa Mbot, Nto Umoh Eden, Nto Akpan Uko, Nto Udo Adiaha, Nto Essien Nto Uko, Nto Udo Obobo, Urua Umoren, Nto Akpan Owo Idung Idem Udo Idung Uko Udo, Idung Eka Uyo .. Idung Eka Uyo Nto Ikot Inam, Nto Abasi Atai, Nto Akpan Udom Nto Adiaha Umoh, Etuk Urua Udofia Waterside Obon Odo Otoro Nto Otoro	1A 1B 1C 1D 2A 2B 2C 3A 3B 3C 4A 4B 4C 5A 5B 6A

3454

CAP. 79]

Local Government Instruments

SCHEDULE — continued


1 Name of Local Council	2 Common Seal	3 Villages whose areas make up the area of authority of the Council	4 No. of Coun- cillors	5 Wards each electing one Councillor	6 Serial No. of Wards
Southern Ukanafun — continued				Nto Udofia Ndu, Nto Etok Uko Idung Udom Iso Nto Udochen Nto Eda Okoro, Nto Obio Mba Nto Nya Nto Ibanga Atan Nto Urom Nto Umo, Nto Akpakpan Usung Inwang Idung Abasi Atai Nto Udo Ekpo Nto Nse Nto Ndem, Nto Ntuen Ikot Ukpon Nto Ekpeng, Ikpe Idung Akpan Umana, Utu Nto Ichong, Nto Akpan Aba, Ibie .. Nto Udo Ubom, Nto Ara Efe Afaha, Otoro Abak Nto Ekobo, Abak Nto Ufi Nto Umo Ubong Ibie Nto Udofia, Nto Otuo, Nto Umo .. Nto Udo Eme, Nto Akpan Aba Nto Mkpo, Nto Ebom Nto Obio Nkwok Abak, Ibie Nto Idem Udo	6B 6C 7A 7B 7C 7D 8A 8B 8C 9A 9B 9C 9D 10A 10B 10C 11A 11B 11C 12A 12B 13A 13B 14A 14B 14C

Annang Province / Abak Division

[CAP. 79

3455

SCHEDULE — continued


1 Name of Local Council	2 Common Seal	3 Villages whose areas make up the area of authority of the Council	4 No. of Coun- cillors	5 Wards each electing one Councillor	6 Serial No. of Wards
Northern Ukanafun		Nsekhe, Ikot Obio Owo Ikot Ekpai, Nkek Idim, Ukanafun Edem Inyang, Ikot Ide, Ikot Akpa Ntuen, Ikot Oku Usung Ikot Anta, Ikot Obio Okpoho, Ikot Uko Annang, Nkek Abak	40	Nto Akwa Nto Mba Nto Akpan Nto Akpakpan Nto Ekon, Nto Obio Okpoho I Nto Umana Ekong, Nto Obio Okpoho II Nto Esu Nto Ide, Ikot Udo Abia, Strangers .. Nto Idem Udo Nto Obio Imo Nto Essien (Nto Essien I) Nto Essien, Nto Udo Odiong, Nto Essien II Nto Akpakpan Inyang, Nto Ichio .. Nto Ubak Aran, Nto Essien Eda .. Nto Umoren Nto Ekpai Nto Urom Nto Obio Okpoho Nto Ikang Nto Essien Obong, Nto Eduo Nung Inyang Udon, Nto Inyang Urom Nto Akpan Usung, Nsekhe Nung Ukpana Nto Itiat Etor, Nto Usen Ide Nung Urom Nto Okop Ide Nto Osotom (Nto Osotom I) Nto Ekpai (Nto Osotom II) Nto Akpa Ntuen, Ndon Abat (Nto Akpa Ntuen I) Nto Akpa Ntuen, Nto Umo Udom (Nto Akpa Ntuen II) Nto Esikot Nto Adia Ido, Nto, Ideno, Strangers	1A 1B 1C 1D 2A 2B 2C 2D 3A 3B 3C 3D 3E 3F 3G 4A 4B 4C 4D 4E 4F 5A 5B 5C 5D 5E 5F 6A 6B 6C 6D

3456

CAP. 79]

Local Government Instruments

SCHEDULE — continued


1 Name of Local Council	2 Common Seal	3 Villages whose areas make up the area of authority of the Council	4 No. of Coun- cillors	5 Wards each electing one Councillor	6 Serial No. of Wards
Northern Ukanafun — continued				Ikot Ntuen Obio Okpoho, Nto Umo Essien Udo Nto Abasi Atai Nto Nkpek, Ikot Esikot, Ikot Ede .. Nto Uko (Nto Esu I) Nto Etuk Udo (Nto Esu II) Nto Obio Okpoho, Nto Ide Nto Esu Ikot Ubo Nto Ideh Ikot Akpan Eyo Ikot Akpan Essien Nto Obio Arua Nto Emoh Ikot Etuk Udoh Nung Ibaba Ikot Iren Ukpom (Nto Udo Ndot I) Nto Iren Ukpom (Nto Iren Annang) Ikot Udo Erong Ikot Akpan Isang Nto Akpan Eren Nto Akpan Idada, Nto Akpan Udo Ikot Antia Ikot Akpan I (Nung Adia, Essien Akana) Ikot Akan II (Nto Akpa Ekpe) Ikot Ndot Ata Essien Ikot Ekwo, Nto Akpan Osom Nung Ikator Adankere Umo Ikot Idem Ikpe Ikot Idem Ikpe (Nung Umoren Akpan Eyo) Ekpene Uten (Nung Umo Esim Ekpe) Ekpene Uten II (Ata Ekpene Uten)	6E 6F 6G 7A 7B 7C 7D 7E 7F 1A 1B 1C 1D 1E 1F 2A 2B 2C 2D 2E 2F 3A 3B 3C 3D 3E 3F 3G 4A 4B 4C 4D 4E
Adat Ifang ..		Ikot Udo, Abat, Ikot Akpa Inyang, Ikot Akpan Eyo, Ikot Akpan Ebo, Ata Essien, Ikot Ebok, Ikot Edem Ebua, Ikot Ndot, Ikot Antia, Ikot Adan- kere, Ikot Udom, Ikot Udo Iyak, Ikot Udo Mbang, Ndot Ikot Akwa	41		

Amang Province/Abak Division

[CAP. 79

3457

SCHEDULE — continued

1 Name of Local Council	2 Common Seal	3 Villages whose areas make up the area of authority of the Council	4 No. of Coun- cillors	5 Wards each electing one Councillor	6 Serial No. of Wards
Adat Ifang —continued				Nto Umana Nto Oton Aran, Nto Akpan Ebo Ikot Akpa Inyang Nto Inyang Inana Nto Emo Nto Otu Nto Akpan Edem Ebua Udo Edem Ebua Ikot Udo Iyak Nto Enang Nto Okure, Ikot Urom Ekong Nung Udofa Inyang I Nto Umo Akpan, Nto Udo Inyang Nto Okure Iba I Nto Mborn, Nto Akwa Nto Ekpene I Nto Ekpene II	4F 4G 5A 5B 5C 5D 5E 5F 5G 6A 6B 6C 6D 6E 6F 6G 6H
Northern Afaha		Ikot Akwa, Ikot Akpan Idem, Ata Essien Afaha Ntak, Ikot Inyang, Afaha Obo Ata Essien, Ntak Afaha Ikot Akwa, Afaha Obo Ikot Uko Ikot Okume, Ikot Utia, Nto Okon Ikot Okpo, Nto Okon Ikot Okpo Obio Ekpe, Nto Okon Ikot Anuwao, Nto Okon Ikot Aniekop, Ikot Edung, Ikot Ekpe- rikpe, Ikot Udo Mbang	40	Nto Mbang, Nung Udo Usoro Nto Okpo, Nto Nkok Nto Anawo Nto Atang Ngwor, Nto Akpabio Nto Utu Ata, Nto Ikwot Nto Ikot Iba, Nung Ada Uko, Nta Ennang Nto Ukwak, Nton Akpan Nsiduo Nung Urom Ifiak, Nto Ekanem, Nto Akpan Okpo Nung Umo Itam, Nto Iso Mkpo Nto Udo Ekurikut, Nto Ndo, Nto Nung Obot Nto Eshiet, Ntung Esien, Ikot Edung Ata Esien Nto Inyang, Nung Utun Ikot Ekpene, Nto Udofia Ata Essien, Nto Olon Nto Ndem Nto Urom	1A 1B 1C 1D 1E 1F 2A 2B 2C 2D 2E 3A 3B 3C 3D 3E

3458

CAP. 79] Local Government Instruments

SCHEDULE — continued


1 Name of Local Council	2 Common Seal	3 Villages whose areas make up the area of authority of the Council	4 No. of Coun- cillors	5 Wards each electing one Councillor	6 Serial No. of Wards
Northern Afaha —continued				Nto Essien, Nto Obio Iso Nto Nkanta, Nto Ando Nung Etuk Ukpong Nto Udo Mbang Nto Udo Idem Nto Utuat Nto Ofiok Odongo, Ntokon, Nto Ndot Ikot Udung Nto Enyiekop, Nto Abasi Akpan Nto Iman Nung Akpan Ekim, Nung Ibanga Aniekop, Idung Uko Idem Nto Eniang Nto Obio Ekpe, Nung Urom Unwa Nung Adia Uko Nto Akpakpan, Nung Utung Nto Umo Nung Offiong Nto Ekperikpe, Nung Umo Nung Offiong Nto Okume, Nung Uko Etor Nung Akpan Eka Obot, Nung Akpan Eka Etor Nung Akpan Abang, Nung Umo Ukpong Osisoho, Nto Ada Obo Nto Inyieng, Nto Ankaha Nto Obo Ikot, Nto Udo Udo, Akpan Udo Nto Udo, Ikot Akpan Esop	3F 4A 4B 4C 4D 4E 4F 4G 5A 5B 5C 5D 5E 5F 5G 5H 5I 5J 5K 5L 6A 6B 6C 6D

Annang Province/Abak Division

[CAP. 79

3459


SCHEDULE — continued

1 Name of Local Council	2 Common Seal	3 Villages whose areas make up the area of authority of the Council	4 No. of Coun- cillors	5 Wards each electing one Councillor	6 Serial No. of Wards
Ekparakwa ..		Ediene Atai, Ediene Ikot Ebom, Ekparakwa, Ika Annang, Ikot Akam, Ikot Akpan Eda, Ikot Akpa Osung, Ikot Essiet, Ikot Inyang, Ikot Ntuen, Ikot Obong Akan, Ukpo Edem Inyang, Mbon Ebre, Itung Ikot Ndem	41	Ata Essien, Nung Utong Ikot Abia Nung Udo Obon, Nung Ata I Ekpene Ekpe, Nung Utong Ikot Akpa Osung Ika Annang Nung Udo Akpan Ukpong (Nung Akpan Ukpong I) Ata Nung Akpan Ukpong (Nung Akpan Ukpong II) Nung Ebom Nung Essien Akwang Adiaha Ukim Otung Esa Nung Adiaha Umo Inyang, Nung Uko Umo Inyang Nung Udom Umo Inyang, Nung Ntefere Ikot Obio Nkpo Ikot Osom Edem Usung Ikot Utere, Ikot Esinyam Adaha Ukim Edem Usung Ikot Ada Obo, Ata Essien Ikot Ituen, Ikot Osung, Ikot Iya Ekpa Anang, Otung Itam Otung Udom Etuk Ata Essien Anwa, Ata Essien Nung Iyang Nung Umo Etuk Nung Etot, Nung Umo Akpan Idomo Ibanang, Ata Essien Nung Ikot Iba Nung Uko Efere, Nung Mbon Ata Otung Uko (Otung Uko I) Otung Inyang Udo (Otung Uko II)	1A 1B 1C 1D 1E 2A 2B 2C 2D 2E 2F 2G 2H 3A 3B 3C 3D 3E 3F 4A 4B 4C 4D 5A 5B 5C 5D 5E 5F 6A 6B

3460

CAP. 79
Local Government Instruments

SCHEDULE — continued


1 Name of Local Council	2 Common Seal	3 Villages whose areas make up the area of authority of the Council	4 No. of Coun- cillors	5 Wards each electing one Councillor	6 Serial No. of Wards
Ekparakwa —continued				Ikot Ukpong Orung Udom Itung Ikot Ndem Nto Imo (Ata Essien I) Nung Edem Odiong (Ata Essien II) Nung Udiodiok (Ata Essien III) Nung Udom Etok (Owok Esen I) Nung Udo Abak (Owok Esen II) Nto Ebom (Anan I) Nto Ituen (Anan II) Nto Obong Mfak Ikot Inuen, Ikot Osom Nung Uko Ikot Abasi Nung Inyang Akpan Ubom Nto Obio Nkan Ikot Inyang Nto Ifia, Nung Umon Ekpo Ikot Idem Akpan Ikot Oka, Nung Udo Etuk, Nto Inyang Ekpo, Nto Obio Ekum Nung Etuk Udo Idem, Nto Inoko Ete Ikot Udo Akpan, Nung Akpan Udo Ekpo, Ikot Awak Ete, Nung Utuk Ikot Okoro Ikot Ukork, Nto Udo Nto Ekpenyong, Nto Obio Nkan Ikot Utere Ata Nto Ntuk (Nto Ntuk I) Ikot Akpan Akwa (Nto Ntuk II) Nto Edet, Nto Nto Inokon Ata Essien Ikot Obio Enin Nto Udo Oso Ikot Idem Nto Inokon Nto Obio Okom Ikot Ntuen, Nto Inokon	6C 6D 6E 7A 7B 7C 7D 7E 7F 7G 1A 1B 1C 1D 1E 1F 1G 1H 2A 2B 2C 2D 2E 2F 3A 3B 3C 3D 3E 4A 4B 4C 4D 4E 4F 4G 4H 4I 4J 4K 4L 4M 4N 4O 4P 4Q 4R 4S 4T 4U 4V 4W 4X 4Y 4Z 5A
Nung Ita ..		Ikot Akpan, Ikot Inyang, Ikot Obio Enin Atai, Ikot Ntuk Ikot Okoro, Ikot Obio Enin Udo Abia, Ikot Obio Nkan, Ikot Essien, Ikot Obioruk	29		

Annang Province / Abak Division

CAP. 79

3461

SCHEDULE — continued


1 Name of Local Council	2 Common Seal	3 Villages whose areas make up the area of authority of the Council	4 No. of Coun- cillors	5 Wards each electing one Councillor	6 Serial No. of Wards
Nung Ita —continued		Afaha Obo Ikot Iton, Ibanga, Ikpe Akpa Ene, Ikot Osukpong, Ikot Idem Udo, Ikot Obio Nsu, Ikot Ubo, Ikot Udo Idem, Ikot Ukpong Eto, Inen Idung Abasi Atai, Inen Ikot Essien, Inen Ikot Obiom, Inen Nsai, Mbaikot, Ndot Ikot Eda, Nung Oku Ibiot, Nung Oku Ubo I, Nung Oku Ubo II, Obio Ebiesia Obio Ibiot Nkarika, Obio Ndot, Uruk Otong, Usung Atiat Ubo, Ikot Akpa Inyang, Ndot Usung Idim	45	Ikot Obio Oruk (including Ikot Mboho)	5B
Ndot				Ikot Essien	5C
				Ikot Obio Enin Atai	5D
				Ikot Idem Udo	5E
				Nto Ekpobom	1A
				Nto Obio Itiat	1B
				Nto Atan	1C
				Nto Obio Idang	2A
				Nto Edo, Nto Obio Ekop	2B
				Nto Ekpebom	2C
				Nto Obio Osung	2D
				Nto Obio Itiat	2E
				Nto Obio Offiong	3A
				Nto Obio Aka	3B
				Nto Etukho	3C
				Nto Ema	3D
				Nto Usung Idim	3E
				Nto Inyang Etuk, Nto Umuren, Nung Udom Oko	4A
				Nto Obio Owok, Nto Oko, Nung Ibanga, Nto Akpan Eno	4B
				Nto Iyoho, Nto Eda	4C
				Ikot Inwang	4D
				Ikot Osukpong	4E
				Nung Akpakpan, Nto Ukpon Nung Ukpe	4F
				Ikot Akpan Inyang	4G
				Ikot Idem Udo	4H
				Nto Obiofet, Nto Umoren	5A
				Nto Udo	5B
				Mbiakot	5C
				Afaha Obo Ikot Iton	5D
				Ikot Etebu, Ara Essien	5E
				Nto Ebo, Nto Efe	6A
				Esa Uro Oso, Nsidung Nto Eso	6B
				Ikot Ukpong Etor	6C
					6D

3462

CAP. 79]

Local Government Instruments

SCHEDULE — continued


1 Name of Local Council	2 Common Seal	3 Villages whose areas make up the area of authority of the Council	4 No. of Coun- cillors	5 Wards each electing one Councillor	6 Serial No. of Wards
Ndot —continued		Ata Abiakpa, Ikot Eka Ide, Ikot Adiaha, Ata Essien, Aya Abiakpa, Ntenge Akana, Ntak Obiakpa	31	Uruk Otong	6E
				Ikot Udo Idem	6F
				Ikot Essien	7A
				Ikot Abasi	7B
				Ikot Obong	7C
				Nung Oku Udo I	7D
				Usung Atiat Udo	7E
				Obio Ibiot Nkarika	7F
				Nto Obio Ekang	8A
				Nto Essien	8B
				Nto Ufen	8C
				Nto Obio Ekang	8D
				Nto Obio Okop, Nto Ekpobom	8E
				Ikpe Akpa Ewe	8F
				Nto Unyek	1A
				Nto Udo Udo, Ntor Eshiet	1B
				Nto Etok Ara, Nto Udo Ara	1C
				Nung Osung Ubo	1D
				Ikot Essien	2A
				Nung Okpo Iwo, Nto Etok Akpan, Nung Ebo	2B
				Ikot Idem Udo	2C
				Nung Ekerete, Nung Abak Etip	2D
				Nto Obio Nkum	2E
				Nto Abiakana, Nto Okure	3A
				Nto Oso	3B
				Nto Abasi Obon (Nto Edem Uso I)	3C
				Nto Usung Ubo	3D
				Ikot Ntang Ebek	4A
				Ikot Ata Essien, Ikot Ichana	4B
				Ikot Idomo	4C
				Ikot Iyin, Nto Ntibe	4D
				Ikot Udo	4E
				Ikot Ndicho	4F
				Nto Inokon, Nung Usen Ide, Nung Umana	4G
				Nto Okpo	5A

Annang Province/Abak Division

CAP. 79

3463

SCHEDULE — continued

1 Name of Local Council	2 Common Seal	3 Villages whose areas make up the area of authority of the Council	4 No. of Coun- cillors	5 Wards each electing one Councillor	6 Serial No. of Wards
Abiakpa —continued				Nto Abiakpa Nto Nem Isong Nto Ibang Enin, Arochuku Settlers .. Nto Udo Umoh, Ikot Idiaha Water- side, Nto Idang Afa Nto Oku Idem, Eneng Ebom, Nung Akpa Udo Nto Adiat, Nto Okpo, Nto Udo Ebua Nto Ukofia, Nto Etim, Nto Udo Abasi, Nto Idem Udo Ikot Akpan Udo Ikot Ukok Ikot Ekpat	5B 5C 5D 5E 6A 6B 6C 6D 6E 6F
Ibesit		Edem Idim, Ikot Afanga, Ikot Eko Etuk, Ikot Akam, Ikot Etim, Ikot Akpan Mbure, Ikot Essien, Ikot Offiong, Ekoi, Ikot Esikan, Ikot Okpong, Ikot Akpan, Isama, Ndon Ikot Imo Idien, Uruk Enung, Ata Ntak, Uruk Obong, Ikot Ntuen, Ikot Udo Aduak	39	Ata Essien, Nung Antia, Nung Ekim Nung Akpan Ibanga, Nung Mbuko .. Ndibia Asakhi, Nung Isanere, Nung Udo Ekpo Nung Udo Ete, Nung Onose, Nung Ikot Imo Idien Nung Akpan Umo Idem, Ikot Anwa Anan Nung Esen Owot, Nto Uko Nto Okori, Nung Utong Nto Obio Okpoho Nung Udofa, Nung Etor Ekpo Nung Ukpong, Nung Ndon, Nung Ekpenyong, Nung Ineme, Nung Obio Okpon, Nung Udo Umana, Nung Akpan Udo Nung Utung, Nung Akrasi, Otung Ikpa Isong, Nung Akpankanem, Nung Udo Inyang Udom Akpan Ekpe, Nung Unam, Nung A. U. Abia, Nung Udo, Nung Udou, Nung Ekaidem Nung Etok, Nung Umo Anwa, Nung Udom Essiet, Nung Ukpoti	1A 1B 1C 1D 2A 2B 2C 2D 2E 2F 2G 2H 2I

3464

CAP. 79] Local Government Instruments

SCHEDULE — continued


1 Name of Local Council	2 Common Seal	3 Villages whose areas make up the area of authority of the Council	4 No. of Coun- cillors	5 Wards each electing one Councillor	6 Serial No. of Wards
Ibesit —continued				Ndon Nung Nna Nto Essien Obom, Nung Umo Nkanta Nung Essiet, Ndon Ikot Ikpong Ata Essien, Nung Umo Etok Otung Mbat, Nung Udo Anwa Owok Ekpong Nung Akpan Mbure, Nung Abasi Udo Nung Umoh, Nung Udo Etor Nung Aquara, Nung Ana Idem Nung Akpa Itor, Nung Ekpenyong, Nung Adak Uman Nung Akpan Mbure, Nung Akpabio Nung Obo Ikot Offiong Ata Essien, Nung Umo, Nung Nta Ikot Ikot Inyang, Nung Etok Akpan Nung Aka, Nung Ukpong Nung Antia, Nung Anan Nto Ediono Nung Inene, Nto Obio Ekpe Ikot Ntuen Nto Essiet, Nung Isawere, Nung Akpan Nto Obio Ekpan, Nto Mbang, Nto Ndada Uruk Obong Ata Essien, Usung Atan, Nto Obio Ekpan Edem Usung, Nung Udo Ekim, Nung Udo Aka Uruk Enung	3A 3B 3C 3D 3E 3F 3G 3H 3I 3J 4A 4B 4C 4D 4E 4F 4G 5A 5B 5C 5D 5E 6A 6B 6C 6D

Anung Province/Abak Division

[CAP. 79

3465


SCHEDULE — continued

1 Name of Local Council	2 Common Seal	3 Villages whose areas make up the area of authority of the Council	4 No. of Coun- cillors	5 Wards each electing one Councillor	6 Serial No. of Wards
Nung Ikot ..		Eka Nung Ikot, Nung Ikot Oku Usung, Nung Ikot Asanga, Nung Ikot Obio Edo	30	Nto Oto Nung Ibanga Nung Inim, Nung Aba Ikpa Nung Amama Nung Ikom (Nung Umo Akwa) Nung Inokon Nto Obio Afagha, Nto Obio Edot Nto Ebok Ukot Nung Akpan Udom Uko, Nto Akpan (Ata Essien) Nto Udo Atado (Ata Essien II) Nto Oboho (Ata Essien III) Nto Oko (Ata Essien IV) Nto Ukpong, Nto Udom (Ikot Akpan- enang I) Nto Akpan, Nto Atai (Ikot Akpan- enang II) Nto Udo, Nto Nkanang (Ikot Akpan- enang III) Nto Udo Edibe (Ikot Ewe I) Nto Nkwo, Nto Akpan (Ikot Ewe II) Ikot Enuu I (Nto Umo Umo) Nto Udo Essien (Ikot Enuu II) Nung Akpan Udom Uko, Nto Akpan (Ata Essien I) Nung Umo (Nyoro Obio Edo II) Nung Oton (Esimana Obio Edo II) Nung Otutuk (Nsimana Obio II) Adak Udara (Ata Essien I) Ata Ata Essien (Ata Essien II) Nung Onyonyo (Nto Ukpong I) Otung Ekpene (Nto Ukpong II) Nemeka Efon Adak Ukong Ikot Esikot	1A 1B 1C 1D 1E 1F 1G 1H 2A 2B 2C 2D 2E 2F 2G 2H 2I 2J 2K 2L 2M 2N 2O 2P 2Q 2R 2S 2T 2U 2V

3466

CAP. 79] Local Government Instruments

SCHEDULE — continued


1 Name of Local Council	2 Common Seal	3 Villages whose areas make up the area of authority of the Council	4 No. of Coun- cillors	5 Wards each electing one Councillor	6 Serial No. of Wards
Inen		Assakpa, Etok Inen, Ikot Eduep, Etok Nkwo, Ikot Ekon, Ikot Ibritam, Ikot Eteye, Ikot Etim, Okukuk, Ikot Offiong Mbiasor, Ikot Obio Idang, Ikot Ekpuk, Nto Udo Akpan, Ikot Akpaya, Ikot Ndo, Strangers	42	Ata Ikot Eduo Atan Ikot Eduo (including Nto Inyang, Nto Mbo) Nto Akaradot (including Nto Nta Nung Usung Ekpo, Nto Aka Osom, Nto Obio Uka) Etok Nkwo Keffe Waterside (Strangers I) Ikot Ibritam Waterside (Strangers II) Uruk Otong Waterside, Urua Uyo Waterside (Strangers III) Offiong Waterside, Ikot Inyang I and II (Strangers IV) Okukuk, Nung Ukpong Enyin, Nung Unwa Odop Nto Ntia, Nung Inim, Nung Iwo Enang, Nung Ubok Nung Akpa Oruk, Ikot Ntia Nung, Uko Mbobo, Nung Ije Ikot Osukpong Ikot Ata Obong, Nung Idem Abia Nto Eda Nto Udofia, Nto Ukpong Nung Ekpu Nto Etuk Udo Nto Obio Ayaya Nto Otong Arany, Nto Akpan Uko Okuruk Ikot Una Ufok Akpan Ita, Ikot Aaron Nung Udo Achat, Ikot Uwok Nto Obio Okpo Nto Inyang Ata Nto Abasi Afia, Nung Aquarua Nto Akpaya Nto Essien, Nung Obio Eyere, Nung Udo Udo Ekpo	1A 1B 1C 1D 2A 2B 2C 2D 3A 3B 3C 3D 3E 4A 4B 4C 4D 4E 4F 5A 5B 5C 5D 5E 5F 6A 6B 6C

Annang Province / Abak Division

[CAP. 79

3467


SCHEDULE — continued

1 Name of Local Council	2 Common Seal	3 Villages whose areas make up the area of authority of the Council	4 No. of Coun- cillors	5 Wards each electing one Councillor	6 Serial No. of Wards
Inen —continued		Utu Ikot Nkor, Ikot Akpan, Ikot Nkum, Utu Ikot Imonte, Utu Idung Akpan, Udom, Ikot Mboho, Ikot Eboro, Utu Nsekhe, Utu Ikot Ekpo, Nto Obo, Nkwot Ikot Ebo, Etuk Uruk Esiet, Permanent Settlers	40	Ikot Eduep	6D
Utu .. .				Ekpek, Ikot Udo Ekweye	6E
				Nto Ntia Nneke, Nto Ama	6F
				Nto Ekon Nneke, Nung Akpa Inyang	6G
				Ika Ikot Ekpu	7A
				Ata Essien, Nto Isak Nsukho, Nung Anwaba	7B
				Ikot Uswang, Ikot Iwo Okpo, Ikot Eka Eyen	7C
				Ikot Etuk Udo	7D
				Ikot Ekan, Ikot Offiong	7E
				Nto Etim	8A
				Ikot Echong	8B
				Ikot Ese	8C
				Ikot Obio Idang	8D
				Etok Inen	8E
				Ata Nto Imonte (Nto Imonte I)	1A
				Nto Akpang Uchong/Nto Ubo (Nto Imonte II)	1B
				Ekpene Otong	1C
				Asaka	1D
				Nto Obio Odung	1E
				Nto Ubom, Nto Ikono	1F
				Nto Udo Aka, Nto Udo Idiong	1G
				Nto Ukpa	2A
				Nto Obio Okop	2B
				Usung Inwang	2C
				Nto Akpa Etor	2D
				Nto Inyang Onuk	2E
				Nto Obio Abak	2F
				Nto Eduat, Nto Ituen	2G
				Nto Akpan Abia	3A
				Nto Enang	3B
				Ikot Inyang, Nto Ubok Udom, Nto Ntia	3C
				Nto Udo Inyang	3D
				Nto Udo Umoh	3E

3468

CAP. 79] Local Government Instruments

SCHEDULE — continued


1 Name of Local Council	2 Common Seal	3 Villages whose areas make up the area of authority of the Council	4 No. of Coun- cillors	5 Wards each electing one Councillor	6 Serial No. of Wards
Utu —continued		Nkwot Ikono, Ikot Odono, Ikpe Ikot Akwa Ebo, Ikot Akpa Nsek, Ikot Udo Nta, Ikot Akpakpan, Ikot Obio Ema, Inen Ikot Okpo, Ikot Edet, Nto Unang, Nung Oku Ikot, Ikpe Atai, Ikot Iya, Nto Edet	39	Nto Ntia, Nto Umo Otu	3F
Ikono .. .				Nto Akpa Inyang (Nto Akpa Inyang I)	4A
				Nto Eyara (Nto Akpa Inyang II)	4B
				Nto Ebo	4C
				Nto Ata Edoh	4D
				Nto Ineme	4E
				Ikot Nkor, Ikot Enang	4F
				Ikot Inuen	4G
				Ikot Ukporo	4H
				Nto Eboro	5A
				Ikot Ekon	5B
				Nto Udo Eyen	5C
				Nto Eshiet (Ikot Eshiet I)	5D
				Nto Awak (Ikot Eshiet II)	5E
				Ikot Obio Iso	5F
				Ata Nto Obo (Nto Obo I)	6A
				Nto Inyang Eko (Nto Obo II)	6B
				Ikot Akpan	6C
				Nto Ekene	6D
				Ikot Mboho	6E
				Permanent Settlers	6F
				Ata Essien	1A
				Ikot Essien Itak (Ikot Essien I)	1B
				Ikot Essien (Ikot Essien II)	1C
				Ikot Udo	1D
				Ikot Edet	1E
				Ikot Akpan	1F
				Ikot Akpak Ata	1G
				Nto Akpa Etor	1H
				Ikot Inyang Udo	2A
				Ikot Ukpong, Ediene	2B
				Nto Udo Ebekum	2C
				Nto Etot	2D
				Nto Inyang Udo	2E
				Nto Utere	2F
				Nto Usa Edet	2G
				Nung Oku Ikot	2H

Amang Province/Abak Division

CAP. 79

3469

SCHEDULE — continued

1 Name of Local Council	2 Common Seal	3 Villages whose areas make up the area of authority of the Council	4 No. of Coun- cillors	5 Wards each electing one Councillor	6 Serial No. of Wards
Ikono —continued				Nto Awak Nto Eduep, Nto Nkwoho Nto Ekpek Nto Iya, Nto Inyang Nto Umana Ekong, Nto Udo Ekon Nto Umo Igwe, Ikot Obio Okom Nto Ukpong Nto Umo Uko, Nto Uko Obio Umo Nto Urom Nto Inyiam, Nto Akpa Essien Nto Akpa Ikang Adiaha, Abiriba Settlers Nto Akpakpan Imo Owo Akpakpan Waterside Nto Ekpo Itu, Nto Umo Abasi Nto Udo Unang, Nto Akpakpan Unang Nto Uba (Nto Uba I) Ikot Akam (Nto Uba II) Ikot Akwa Ikot Udo Nta Ikot Akpa Nsek Ikot Uyoro Ikot Akpan, Ikot Osom Ata Ntek Akpan Anwa (Nto Akpan Anwa I) Nto Udoka Akpan Anwa (Nto Akpan Anwa II) Nto Asaku, Nto Udo Ngwu Nto Etuk Eden Nto Akpan Ekeruke, Nto Odorabom Nto Nwa Oruk Nto Udo Uke I Nto Udo Uke II Nto Unwa Ito Nto Akpan Offiong, Nto Etok Eden Nto Osom (Nto Osom I) Nto Osom (Nto MB Osom)	3A 3B 3C 3D 3E 3F 3G 3H 4A 4B 4C 4D 4E 4F 4G 4H 5A 5B 5C 5D 5E 5F 5G
Ito Ika		Ikot Abia Odok, Imaman, Nto Etuk Udo, Ikot Edim, Udi, Ikot Akpan Anwa, Ikot Ekong, Nto Urua, Ito, Nto Udo Ete Efen, Ibom, Ikot Udo Nya, Ikot Okoro Ikot Akpan Ifang, Nto Udo Enwang, Ikot Otong, Ikot Urom	41	1A 1B 1C 1D 1E 1F 1G 1H 2A 2B 2C 2D	


3470 CAP. 79] Local Government Instruments

SCHEDULE — continued

1 Name of Local Council	2 Common Seal	3 Villages whose areas make up the area of authority of the Council	4 No. of Coun- cillors	5 Wards each electing one Councillor	6 Serial No. of Wards
Ito Ika —continued				Nto Etuk Udo Nto Umo Idem Nto Udo Ekpo Nto Ntia Ikot Abia Odok Nto Akpa Ekong Nto Esekong, Nto Akpan Ekong Nto Adia Ebo Udo Nto Inyang Uku, Nto Abasi Udo Nto Udo Nya Ikot Ukang Nto Urua Imaman Ikot Okoro Nto Ekere, Nto Otoro Nto Udo Adana, Ikot Ukana Nto Esetim Nto Udo Ete Nto Mboro Nto Udo Eyen Nto Echie Nto Urom, Nto Akpa Ebok, Nto Urom Nto Asama, Nto Ikperikpe Ata Essien, Nto Ekon Nto Imo Owo, Nto Inyang Udo Nto Ikot Abasi, Nto Udo Ete Ikot Akpan Ifang Nto Udo Enwang, Nto Okpokpo, Nto Udo Ukobo, Nto Akpan Essien Nto Akwa, Nto Etebom, Nto Udo Ebire, Nto Utor Edo	2E 2F 2G 2H 2I 2J 2K 2L 2M 2N 2O 2P 2Q 2R 2S 2T 2U 2V 2W 2X 2Y 2Z 3A 3B 3C 3D 3E 3F 3G 3H 3I 3J 3K 3L 3M 3N 3O 3P 3Q 3R 3S 3T 3U 3V 3W 3X 3Y 3Z 4A 4B 4C 4D 4E 4F 4G 4H 4I 4J 4K 4L 4M 4N 4O 4P 4Q 4R 4S 4T 4U 4V 4W 4X 4Y 4Z 5A 5B 5C 5D 5E 5F 5G 5H

Annang Province/Abak Division CAP. 79 3471

SCHEDULE — continued


1 Name of Local Council	2 Common Seal	3 Villages whose areas make up the area of authority of the Council	4 No. of Coun- cillors	5 Wards each electing one Councillor	6 Serial No. of Wards
Uruk		Ikot Akpakpan, Nsidung, Ikot Otok, Ikot Udo Adia, Ikot Ebo, Ikot Esemín, Ikot Ekpor, Eka Uruk Eshiet, Ikot Ikpa	31	Ikot Akpan Afia (Ntak Inyang I) .. Ikot Ntia Ikot Umána Ikot Essien Ikot Inyang Ekpo Ikot Ikpa Ikot Udo Etor Ata Essien (Ikot Inyang I) .. Ikot Inyang Obong (Ikot Inyang II) Atuai Atan Ikot Akpa Odonó Ikot Akpa Odomo Nto Esemín Nto Udofia (Nto Obio Nkop I) .. Nto Obio Nkop (Nto Obio Nkop II) Ikot Akpasung Ikot Akpakpan Nto Ekpor Nto Mfioke Nto Udofa Nto Ebo Nto Obio Ekem Ikot Essien (Ikot Akpakpan) .. Nto Idem Udo Nto Eno Nto Udo Akpan Etang Nto Otok, Nto Iyo Nto Uko Nto Akpan Ikpok, Nto Udo Adia .. Nto Etuk Udo	1A 1B 1C 1D 1E 1F 1G 2A 2B 2C 2D 2E 2F 3A 3B 3C 3D 3E 3F 3G 3H 4A 4B 4C 4D 4E 4F 4G 4H 4I 4J

3472

CAP. 79]

Local Government Instruments

SCHEDULE — continued


1 Name of Local Council	2 Common Seal	3 Villages whose areas make up the area of authority of the Council	4 No. of Coun- cillors	5 Wards each electing one Councillor	6 Serial No. of Wards
Achan Ika		Ikot Akpan Offiong, Ikot Otuko, Ikot Inyang Udo, Nto Udofa, Ikot Akpa Idiong, Ikot Okoro Ata, Ikot Idiong Etor, Ikot Ebo (including Ikot Edem Inyang), Ikot Osukpong, Nto Ntia, Abiakana, Achan Itung, Ikot Ntia, Achan Ika, Ikot Oyo, Ikot Inwang, Nsidung, Ikot Inyang Ese, Nto Ukara, Ikot Akata, Ikot Emeden, Ikot Akpa Offiong, Ikot Ebenwang, Otomo, Ikot Idomo, Ikot Akpan Okure, Ikot Esu, Nto Ukpong Otong, Nto Akan, Nto Udo Igwe, Permanent Settlers	46	Ikot Idem, Ikot Ebo, Nto Inyang Uku Nto Akpan Inyang, Nto Akwa, Ikot Ekpo, Nto Otu Achan Itung Nto Akpan Asana Nto Udofa Nto Aya, Nto Abara Nto Ata Idem, Nto Echiet Nto Mfong, Nto Odiong Ikot Akata Nto Ama, Nto Inyang Ete Nto Etok Nkpo, Nto Udo Okon .. Nto Asibong, Nto Akpabio, Nto Adia Anwa Nto Utun, Nto Akpan Adia Etor .. Ikot Otuko Ikot Ebo Abiakana Ikot Idiong Etor Nto Osukpong, Nto Uko, Nto Ntuen, Nto Anwa Idok Nto Adiakam, Nto Udo Ekpo Oton, Nto Essien, Nto Ejeje Nto Ijeoma, Nto Udo Nkang, Nto Ibanga Nto Akpan Adia Ifang, Nto Akpan Osutom Nto Idomo, Nto Etuk Udo I and II Ikot Akpan Okure Nto Uko Nto Echiet, Efen Uko Nto Mbodi Eto, Nto Udo Esu Nko .. Nto Esu Nko, Nto Akpan Idem .. Nto Ukpong Otong Nto Akan Ikot Akpa Offiong Nto Nse, Nto Iyo, Nto Akpan Esu, Ebenwang, Nto Odo Esu Ebant new	1A 1B 1C 1D 1E 2A 2B 2C 2D 3A 3B 3C 3D 3E 3F 4A 4B 4C 4D 4E 4F 4G 5A 5B 5C 5D 5E 5F 5G 6A 6B

Anang Province / Abak Division

[CAP. 79

3473



SCHEDULE — continued

1 Name of Local Council	2 Common Seal	3 Villages whose areas make up the area of authority of the Council	4 No. of Coun- cillors	5 Wards each electing one Councillor	6 Serial No. of Wards			
Achan Ika —continued		Ikot Uko, Ikot Essien, Nto Uso, Nto Ukpong Ntia, Nto Urua, Nto Mbadum, Ikpe, Monta, Ikot Nya, Uduk Ata, Edem Akai	33	Nto Isin Enying, Nto Akpan Urua, Nto Ekuriku	6C			
				Ikot Esedem	6D			
				Okpokpo, Nto Inyang Erong, Nto Udo Urom	6E			
				Nto Ntonna, Nto Ufuk, Ikot Itiat ..	6F			
				Nto Esebom, Nto Ntuk, Nto Idang	7A			
				Nto Inwang	7B			
				Nto Abasi Uruk, Nto Obio, Nto Ekpo	7C			
				Nto Inyang Ese, Nto Utom, Nto Ekuke	7D			
				Nto Ukara	7E			
				Ikot Akpan Idiong	8A			
				Nto Akpan Essien, Nto Akpabio, Nto Abia Enang, Nkpokporo	8B			
				Nto Ntuen Okoro, Nto Offiong, Nto Udo Ete, Nto Obio Idem, Nto Akpan Ekene	8C			
				Ikot Oyo	8D			
				Nto Udo Igwe	8E			
				Nto Udofa	8F			
Ika-na- Annang							Nto Udo Udo, Nto Ujai	1A
							Nto Akpan Nte	1B
							Nto Ebiko I (Umana Umo Eren) ..	1C
							Nto Ebiko II (Echong na Nna) ..	1D
							Nto Akpan Uko (Nto Akpan Uko I) ..	1E
							Nto Akpan Umo Udo, Udo Umana (Nto Akpan Uko II)	1F
							Nto Asuku (Nto Asuku I)	1G
							Nto Obio Nko (Nko Asuku II)	1H
							Ata Nto Udo Ekpo (Nto Ekpo I) ..	1I
							Nto Udo Akpaden na Etuk Udo Ekpo (Nto Udo Ekpo II)	1J
							Nto Ebo, Nto Akara, Ohofia Settlers	1K
							Nto Udofia, Nto Udochen	1L
							Ikot Akai, Nto Nya, Nto Obio Iko ..	1M
							Nto Akpan Etuk	2A

3474

CAP. 79] Local Government Instruments

SCHEDULE — continued

1 Name of Local Council	2 Common Seal	3 Villages whose areas make up the area of authority of the Council	4 No. of Coun- cillors	5 Wards each electing one Councillor	6 Serial No. of Wards
Ika-na-Annang —continued				Nto Ineme	2B
				Nto Aya, Nto Echiere	2C
				Nto Akpan Obiodot, Nto Abia	2D
				Nto Uchacha Akpan (Nto Uchacha I)	2E
				Nto Uchacha Udo (Nto Uchacha Udo II)	2F
				Nto Akpan	2G
				Nto Akpe	2H
				Nto Ebo, Nto Aja Ikot Nto Ebiko ..	2I
				Ikot Eride	3A
				Ikot Ikara	3B
				Nto Uko	3C
				Nto Akpan Abasi	3D
				Nto Udo Ekpo	3E
				Nto Udo Eyen	3F
				Nto Ekpong	3G
				Nto Idioko, Nto Nkune	3H
				Nto Udo Idiok Oko	3I
	Nto Ukpong Ntia	3J			
	Nto Mbadum	3K			
Obong		Mkporikpo Waterside, Ikweji, Mkporikpo Nta, Ikot Inung, Ikot Obio Ema, Ikot Esop, Ikot Awak, Ndot, Otoro, Abak Obong, Ibio Nung Iba, Ikot Ese, Ikot Udo Obong, Udiana Enem, Omum Unyan, Obon Ebot, Ikot Mkporikpo, Obong Ntak, Ibio Nung Achat, Ibio Edem Urua, Obong Ikot Akpan, Obong Utiti Idim, Obong	42	Nto Akpan	1A
				Nto Udofia	1B
				Nto Manikot, Nto Akpan Esemim ..	1C
				Nto Eduo Enyin, Nto Udofia	1D
				Ikot Eduep, Obio Akpa	1E
				Ibio Nung Iba	2A
				Nto Udo	2B
				Nto Ebat	2C
				Ikot Adiaha Etuk Udo, Nto Etor ..	2D
				Abak Obong	2E
				Ikot Ineme	3A
				Nto Ekon	3B
	Nto Etok Owo, Nto Ekene	3C			
	Ibio Nung Achat	3D			
	Ibio Edem Urua	3E			
	Nto Akpan Unwa	4A			
	Ikot Ebat	4B			

Annang Province/Abak Division

CAP. 79

3475

SCHEDULE — continued


1 Name of Local Council	2 Common Seal	3 Villages whose areas make up the area of authority of the Council	4 No. of Coun- cillors	5 Wards each electing one Councillor	6 Serial No. of Wards
Obong —continued		Ata Essien, Esa Obong, Abat, Strangers		Nto Adia Inyang Ikot Mkprikpo Nto Udo Anam Nto Imom, Nto Akpan Atang Nto Inyang Inyang Nto Esa Obong Nto Offiong Ndot Otoro Nto Ese Nto Enyin, Nto Essien Umoh Ikot Awak Ikot Inun Mkprikpo Nta Ata Essien Ikot Ubo, Nto Ekon Obong Utit Idim Nto Ubok Udom, Nto Akpan Mbet Ikot Ekpene, Nto Akwa Owo, Nto Udo Inyang Nto Obio Ema, Nto Ekon, Nto Uyo Obio Ema Ikot Esop Ikweji Mkprikpo Waterside Ikot Udo Obong, Ikot Obio Eme Waterside	4C 4D 4E 4F 5A 5B 5C 5D 5E 6A 6B 6C 6D 6E 7A 7B 7C 7D 7E 8A 8B 8C 8D 8E

3476

CAP. 79]

Local Government Instruments

SCHEDULE — continued


1 Name of Local Council	2 Common Seal	3 Villages whose areas make up the area of authority of the Council	4 No. of Coun- cillors	5 Wards each electing one Councillor	6 Serial No. of Wards
Abak		Abak, Ikot Ebak, Ikot Afaha, Abak Ikot, Ikot Akpa Adia, Ukpom, Abak Usung Atat, Egem Idim Ukpom, Ibagwa, Ikot Ekang, Ikot Obong Utu, Itung, Mbarakom, Mmanta, Ikot Udo Usung Ukpom, Midim Abak, Nto Udo Ukpom, Obiobom, Okonn, Onuk Ukpom, Abak Itenghe, Usung Idim Abak, Utu Edem Urua, Oku Abak, Utu Edem Akai, Ibo Union Annang/Ibibio Ijaw Settlers	35	Nung Akpan Eno, Nung Udo Umo, Ikot Abasi, Nung Ama Mkpa Ekpene Ereng Usung Idim Abak Ikot Akai, Ndon Ikot Essien Nung Uko, Nung Ibok Nung Umana, Nung Umo Mbarakom Ikot Afaha Okonn Nto Obio Erung Esa Ekpe, Ikot Abasi, Ibagwa Water- side Ikot Edem Udo Ata Essien Nto Abak, Ata Essien Edem Anwa, Ikot Oku Obom, Nto Udo Odiong Nung Akpan, Uko Ikpe, Nto Obio Ata Obiobom Ikot Ekang Utu Edem Urua Ikot Obong Utu Utu Edem Akai Onuk Ukpom Ikot Akpa Adia Ukpom Nto Utom Ukpom Ikot Udo Usung Ukpom Edem Idim Manta	1A 1B 1C 1D 1E 2A 2B 2C 3A 3B 3C 3D 4A 4B 4C 4D 4E 5A 5B 5C 6A 6B 6C 7A 7B

Annang Province/Abak Division

[CAP. 79

3477

SCHEDULE — continued


1 Name of Local Council	2 Common Seal	3 Villages whose areas make up the area of authority of the Council	4 No. of Coun- cillors	5 Wards each electing one Councillor	6 Serial No. of Wards
Abak —continued				Edem Idim Ukpom Ikot Obong Uruk Esiyak, Ikot Oku Ubo Midim Abak Nung Itor, Ika Abak, Ikot Ohio Odo, Ikot Etuk Udo, Nto Etuk Udo Nto Etuk Udo, Nto Essiet, Offot Abak Ikot Ebak Abak Ikot Ibo Union Annang/Ibibio/Ijaw Settlers Nto Akpan Akpa, Nto Ema Nto Udo Obong Nto Ntong Nto Offiong Nto Obio Mkpoo Nto Ikwua Nto Udo Ikot Inyang, Nto Okpo Ikot Nya Nto Umo Etuk (Nto Uduak No. I) Nto Uduak (Nto Uduak No. II) Nto Nkanga (Nto Aniema I) Nto Aniema (Nto Aniema No. II) Nto Obio Ndoho Nto Enin Nto Akpan Umo (Nung Akpan Umo I) Nto Udo Obong (Nung Akpan Umo II) Nto Nya (Nung Akpan Umo III) Nto Udo Adiaha Nto Adia Nto Ukpom Nto Etim Nto Ubo Nto Udo Idem Udo Nto Asang Etim Nto Usung Nto Ntia	7C 8A 8B 8C 9A 9B 9C 9D 10A 10B 1A 1B 1C 1D 1E 1F 1G 2A 2B 2C 2D 2E 2F 2G 2H 2I 2J 2K 2L 3A 3B 3C 3D 3E 3F 3G
Ediene		Ata Ediene, Ibanang Ediene, Ikot Akwa Ebom, Ikot Inyang Ediene, Ikot Oku Ubara, Ikot Obong Ediene	31		

3478

CAP. 79

Local Government Instruments

SCHEDULE — continued


1 Name of Local Council	2 Common Seal	3 Villages whose areas make up the area of authority of the Council	4 No. of Coun- cillors	5 Wards each electing one Councillor	6 Serial No. of Wards
Ediene —continued				Nto Akpan Obio Idung (Ikot Akpan Nya I) Nto Udo Edem (Ikot Akpan Nya II) Nto Akpan Nya (Ikot Akpan III) Nto Udo Uke Nto Offiong Nto Uko Nto Udofoa, Nto Emoh Ikot Ndoho, Nto Edede Ikot Oku Ekpe, Nto Ikpe Ikot Ikan, Ikot Akpan Atan, Nto Offiong Udo Usung Uruk Idoro, Ikot Obio Ofuk Ikot Obio Ema Ikot Iku, Ikot Edom Ikot Obio Ntan, Ikot Obong Ikot Etong, Ikot Udo Etor Atan Ikot Ekut Ikot Oko, Iko Umo Ntuen, Ikot Aba, Nto Umana Eshiet Nto Akpan Umoh, Nto Nkanta, Nto Akpan Inyang, Nto Aba Eto Nung Uko, Nto Udo, Nung Akpan Udo Ata, Nung Nkanga Ikot Akpa Ekang, Ikot Adia, Ikot Edem Ikot Esifon, Nto Esiere, Ikot Udo Inyang, Ikot Eye Nto Akpase, Nto Nto Okpon, Ikot Ata Ekpe Nto Udo, Nto Akpakpan Ekpene Akai, Ikot Abia Udo, Nto Akwa Usung Idim, Ikot Ekpe, Ubon Erong Nkor Otoro Nto Akwa, Nto Akpa Inyang, Ata Nto Midim	3H 3I 3J 3K 3L 1A 1B 1C 1D 1E 1F 1G 2A 2B 2C 2D 2E 2F 3A 3B 3C 4A 4B 4C 5A 5B 5C 5D 6A
Otoro		Otoro, Abiakpo, Ikot Essien Etuk, Nkor Otoro, Ikot Osom, Ibiakpan Ikot Esifon, Ibiakpan Ikot Etuk Udo, Ikot Etuk Udo, Ibong Ikot Akpan Abasi, Ikot Ata Udo, Ibong Otoro, Ikot Odon, Ibong Ikot Ebok, Uruk Usor, Ikot Obioko	39		

Annang Province/Abak Division

CAP. 79

3479

SCHEDULE — continued


1 Name of Local Council	2 Common Seal	3 Villages whose areas make up the area of authority of the Council	4 No. of Coun- cillors	5 Wards each electing one Councillor	6 Serial No. of Wards
Otoro —continued				Ikot Etuhe, Ikot Obong, Nto Edim .. Ikot Idim Adiaha, Ikot Isong .. Usung Ubom .. Nto Okure, Ikot Ekop .. Nto Ukut, Ikot Akpan Udo .. Nto Ekpe, Nto Ememen, Ndon Ese, Nto Nsek .. Nto Itung, Nto Umoh Abasi, Nto Urom, Edem Esa .. Ibong Ikot Akpan Abasi .. Ibong Oteoro .. Nto Ebok, Ikot Etuk .. Ikot Obioma, Nto Okukwo, Nung Akpan Urom .. Ikot Ata Udo .. Ikot Offiong, Ikot Essien, Ikot Nsang Eto Ekpan .. Nto Akpan Inyang, Nto Udo Nsang, Ikot Idem, Nto Osuku .. Ikot Odon .. Ikot Ibom, Ikot Abasi .. Ikot Inyang Nse .. Ata (Nto Imaha I) .. Ikot Edem Udo (Nto Imaha II) .. Nto Ntuen (Nto Unen) .. Ikot Usor .. Uruk Obong .. Ikot Obong, Nto Ukpong .. Nto Uko Udo, Nto Eduo, Nto Udo Ubon .. Ikot Akpan Idem, Ikot Uko Idem .. Ikot Ede Itung, Nto Akpan Ebom .. Ikot Ntuen .. Ntukuk Atan .. Ikot Eke .. Ikot Akpa Idem .. Ikot Akpabio, Ikot Ubom Ituen .. Ikot Abara Ntuen, Nto Nkut ..	6B 6C 6D 7A 7B 7C 7D 8A 8B 9A 9B 9C 10A 10B 10C 1A 1B 2A 2B 2C 2D 2E 3A 3B 3C 3D 3E 4A 4B 4C 5A 5B
Afaha Obong		Ikot Akpakpan, Afaha Esang, Uruk Obong, Ikot Udo Urom, Ikot Akpabio, Ntuku, Ikot Obong, Edem Anwa, Ikot Akpan Ikpong, Eriam, Ikot Udo Obio Iwok, Ikot Odiong, Ikwek, Nna Enin, Ebebit, Ikot Ndue, Ikot Obio Ikpa, Ikot Akpa Idem, Ukana Akpa Eyop, Ikot Ubom, Ikot Inyang, Ikot Ibit Ekpe, Ikot Ufen	41		

3480

CAP. 79]

Local Government Instruments

SCHEDULE — continued

1 Name of Local Council	2 Common Seal	3 Villages whose areas make up the area of authority of the Council	4 No. of Coun- cillors	5 Wards each electing one Councillor	6 Serial No. of Wards
Afaha Obong —continued				Ikot Inyang .. Nto Umo .. Nto Iquot .. Nto Isobo .. Nto Uko .. Ikot Akpakpan, Ikot Ekpene Ikot Obong, Ikot Udo Etuk Akpan, Nto Itung .. Ikot Esa, Ikot Ukwak, Ikot Ebat Ikot Akwa Owo, Na Enin .. Ikot Ibit Ekpe .. Ikot Ndue .. Nto Idomo, Ikot Eka Ide .. Nto Akpan Ata Idem, Ikot Udo Okporo .. Ikot Udo Obio Iwok .. Nto Abasi Obiosa .. Nto Edem Udo, Nto Udo Etong .. Ikot Uko, Ikot Akpakpan .. Ikot Odong, Ikot Ukpong .. Nto Ukpe, Ikot Ntughe .. Nto Inyang Ukwia, Nto Etuk Udo .. Ikot Akpakpan .. Ikot Akpabio .. Nna Enin .. Ikot Udo Nya .. Ikot Udo Etor, Nto Obio Nkpe Ikot Udo Okpong, Nto Akpan Imo Atan Ikot Ibok, Ikot Imo Etor .. Ikot Essien, Ikot Inyang Eyop .. Ikot Akai .. Nwariwa .. Nung Ikot Ukpong Idem .. Ikot Inyang Efi .. Ikot Ntia .. Ikot Uten, Nto Urom .. Ikot Esien Uten, Nto Udo Urom .. Ikot Akpan Imana ..	5C 6A 6B 6C 7A 7B 7C 7D 8A 8B 8C 9A 9B 9C 10A 10B 10C 10D 11A 11B 11C 12A 12B 1A 1B 1C 1D 1E 1F 1G 2A 2B 2C 2D 2E 3A
Midim		Ikot Ikiduk, Ikot Imo, Nto Otong, Ekpai Iduot, Nto Obo, Utu Midim, Ikot Ekon, Ikot Uko, Ikot Edong, Ikot Antuk, Ikot Edede, Ikot Anyankana, Atan Midim, Ikot Ikpe, Ikot Ifang, Ikot Essiet	40		

Amang Province / Abak Division

[CAP. 79

3481

SCHEDULE — continued

1 Name of Local Council	2 Common Seal	3 Villages whose areas make up the area of authority of the Council	4 No. of Coun- cillors	5 Wards each electing one Councillor	6 Serial No. of Wards
Midim —continued				Ikot Udo Idem Ikot Akpan Enang, Ikot Inyin Ikot Oku Ido, Ikot Udo Esinam, Ikot Eda Ikot Essien Nto Nkoh (Nto Nkoh I) Ikot Ukpong (Nto Ukoh II) Nung Akpan Udo, Ikot Iboru Ikot Uke Nto Ntia, Nto Akpan Etong Ikot Edong Ikot Enye Odo, Neenam Ekpat Idiot Ikot Essien Ikot Ikpan I Ikot Udo Essien, Ikot Ekor, Ikot Essien Ukpo Nto Eyen Umo Nto Ekerebe, Ikot Edem Iwo Ikot Uko Ikot Eshiet, Nto Eshiet Ikot Asak, Ikot Iktan Utu Midim Ikot Ekiduk Ikot Akpa Eboru, Ikot Udo Nse Nto Ukpe, Ikot Udofo Ikot Ekon Atan Midim Ikot Anyankana Ikot Edede	3B 3C 3D 4A 4B 4C 4D 4E 4F 5A 5B 5C 5D 6A 6B 6C 7A 7B 7C 7D 8A 8B 8C 8D 9A 9B 9C

Ikot Ekpe Division

CENTRAL ANNANG COUNTY COUNCIL
(ESTABLISHMENT) INSTRUMENT, 1958

E.R.L.N.
169 of 1959,
138 of 1960.
E.N.L.N.
531 of 1960.
E.N.L.G.N.
167 of 1961.

1. (1) This instrument may be cited as the Central Annang County Council (Establishment) Instrument, 1958.

Citation.

(2) The Central Annang County Council (hereinafter called "the Council") shall be established on the 1st day of October, 1958.

Establish-
ment of
County
Council.

2. The common seal of the Council shall be the following device—

Seal.



3. The area of authority of the Council shall comprise the areas of the local councils described in the first column of the Schedule hereto.

Area of
authority.

4. (1) The Council shall consist of forty-one members—

Constitution.

(a) thirty-three of whom shall be elected; and

(b) eight of whom are appointed in accordance with this paragraph.

(2) The thirty-three elected councillors shall be elected by electors from the thirty-three wards mentioned in the Schedule hereto.

(3) Not more than one councillor shall be elected by electors from each ward.

(E.R.L.N.
336 of 1959)

- (4) Of the eight appointed members—
 (a) the Heads of the following clans which are mentioned in the First Schedule to the Selection of Second-class Chiefs Regulations are hereby appointed—
 (i) Adiasim
 (ii) Afaha
 (iii) Ekpenyong Atai
 (iv) Ikpe Annang
 (v) Oodoro Ikot
 (vi) Okon
 (vii) Ukana; and
 (b) one other person from the area of the Ukana clan, also mentioned in those Regulations, shall be appointed by the Minister.
 (5) Chief Akpan A. I. Akpan, the Head of Oodoro Ikot Clan, is hereby appointed President of the Council.

Date of first election.

5. The first election of the Council shall be held between 1st August and 30th September, 1958.

Method of election.
(E.N.L.G.N.
152 of 1962)

6. The method of election of councillors shall be in accordance with the provisions of the Local Government (Elections) Regulations and the elections shall be Type C.

Election of Chairman.

7. The election of a Chairman shall be the first business transacted at the first meeting of the Council, and thereafter the election of a Chairman shall be the first business transacted at the annual meeting of the Council.

Rating.

8. The Council may make and levy an annual rate in accordance with the provisions of sections 126, 127 and 128 of the Law.

Functions.

9. In addition to those functions conferred upon County Councils by virtue of the provisions of the Law, or any other written law, the Council—

- (a) may equip, maintain and control those markets which are already maintained by the Council in accordance with the provisions of paragraph (30) of section 84 of the Law, and with respect to such markets may perform all or any of the functions contained in paragraphs (31) and (32) of section 84 of the Law;

- (b) shall perform all the functions contained in paragraph (33) of section 84 of the Law;
 (c) shall maintain roads (other than roads classified as Trunk Roads and maintained by the Government of the Federation or of Eastern Nigeria), streets, culverts, bridges and street-drains (other than culverts, bridges and drains of roads maintained by the Government of the Federation or of Eastern Nigeria) in accordance with paragraph (60) of section 84 of the Law;
 (d) may make roads, streets, culverts, bridges and street-drains in accordance with paragraph (60) of section 84 of the Law;
 (e) may perform all or any of the functions contained in all the remaining paragraphs of section 84 of the Law;
 (f) may make bye-laws for all or any of the purposes contained in section 85 of the Law;
 (g) shall perform the duties and discharge the functions contained in sections 222 and 223 of the Law; and
 (h) may grant sums of money to parents of twins or provide for the maintenance of twins.

E.R.L.N.
No. 229 of
1956.

SCHEDULE

THE CENTRAL ANNANG COUNTY COUNCIL WARDS

Local Council Area	Villages comprising Ward	Serial No. of Ward
Adiasim	Adiasim Ikot Essien Ndot	1
	Adiasim Atai	2
	Adiasim Ikot Ekon	
	Adiasim Ikot Eda	3
	Adiasim Ikot Ata Enin	
	Ikot Ndem	4
	Nsagak	
	Utu Ikot Ekong	
Utu Ikot Ukpong		

(E.R.L.N.
386 of 1959)

- (4) Of the eight appointed members—
- (a) the Heads of the following clans which are mentioned in the First Schedule to the Selection of Second-class Chiefs Regulations are hereby appointed—
- (i) Adiasim
 - (ii) Afaha
 - (iii) Ekpenyong Atai
 - (iv) Ikpe Annang
 - (v) Odoro Ikot
 - (vi) Okon
 - (vii) Ukana; and
- (b) one other person from the area of the Ukana clan, also mentioned in those Regulations, shall be appointed by the Minister.
- (5) Chief Akpan A. I. Akpan, the Head of Odoro Ikot Clan, is hereby appointed President of the Council.

Date of
first election.

5. The first election of the Council shall be held between 1st August and 30th September, 1958.

Method of
election.
(E.N.L.G.N.
152 of 1962)

6. The method of election of councillors shall be in accordance with the provisions of the Local Government (Elections) Regulations and the elections shall be Type C.

Election of
Chairman.

7. The election of a Chairman shall be the first business transacted at the first meeting of the Council, and thereafter the election of a Chairman shall be the first business transacted at the annual meeting of the Council.

Rating.

8. The Council may make and levy an annual rate in accordance with the provisions of sections 126, 127 and 128 of the Law.

Functions.

9. In addition to those functions conferred upon County Councils by virtue of the provisions of the Law, or any other written law, the Council—

- (a) may equip, maintain and control those markets which are already maintained by the Council in accordance with the provisions of paragraph (30) of section 84 of the Law, and with respect to such markets may perform all or any of the functions contained in paragraphs (31) and (32) of section 84 of the Law;

- (b) shall perform all the functions contained in paragraph (33) of section 84 of the Law;
- (c) shall maintain roads (other than roads classified as Trunk Roads and maintained by the Government of the Federation or of Eastern Nigeria), streets, culverts, bridges and street-drains (other than culverts, bridges and drains of roads maintained by the Government of the Federation or of Eastern Nigeria) in accordance with paragraph (60) of section 84 of the Law;
- (d) may make roads, streets, culverts, bridges and street-drains in accordance with paragraph (60) of section 84 of the Law;
- (e) may perform all or any of the functions contained in all the remaining paragraphs of section 84 of the Law;
- (f) may make bye-laws for all or any of the purposes contained in section 85 of the Law;
- (g) shall perform the duties and discharge the functions contained in sections 222 and 223 of the Law; and
- (h) may grant sums of money to parents of twins or provide for the maintenance of twins.

E.R.L.N.
No. 229 of
1956.

SCHEDULE

THE CENTRAL ANNANG COUNTY COUNCIL WARDS

Local Council Area	Villages comprising Ward	Serial No. of Ward
Adiasim	Adiasim Ikot Essien Ndot	1
	Adiasim Atai	2
	Adiasim Ikot Ekon	
	Adiasim Ikot Eda	3
	Adiasim Ikot Ata Enin	
	Ikot Ndem	4
	Nsagak... ..	
	Utu Ikot Ekong	
	Utu Ikot Ukpong	

SCHEDULE — continued

Local Council Area	Villages comprising Ward	Serial No. of Ward
Afagha	Ikot Ada Utor	5
	Nsagak	
	Ikot Ebak	6
	Ikot Ese	
	Ikot Obio Okon	7
	Ikot Obong	
	Ikot Ukpang Offiong	8
	Ikot Akpan Eka	
Ekpenyong Atai	Ikot Akpan Essiet	9
	Nto Nsek	
	Ekpenyong Atai No. 1	10
	Ikot Udo Esen Owo	
	Ntak Ekpenyong	11
	Nto Obio Akpan	
	Nto Osung	12
	Uruk Obong No. 2	
	Utu Ekpenyong	13
	Atan Ikot Ubo	
	Ikot Akpan	14
	Ikot Inyang Udo	
	Midim Atan	15
	Nto Udo	
	Ekpenyong Atai No. 2	16
Ekpenyong Ikot Ntuen		
Ikot Esifon	17	
Ikot Nsang		
Ikot Udo Inyang	18	
Uruk Obong No. 1		
Atai Essien Ikot Otong	19	
Atai Essien Mkpatak		
Ikot Ebiedok	20	
Ikot Osom		
Ikot Uba	21	
Ikot Udom		
Ikpe Annang	Ikpe Ebe	22
	Ikpe Ekoi	
	Ikpe Ikot Ekpe	23
	Ikpe Ekpeno Oton	
	Ikpe Ikot Eside	24
	Ikpe Oniong Ono	
	Ikpe Udok	25
	Ikpe Ibam	
	Ikpe Ikot Akpan	26
	Ikpe Mbiabong	
Ikpe Nung Inyang		

SCHEDULE — continued

Local Council Area	Villages comprising Ward	Serial No. of Ward
Ikpe Annang —continued	Ikpe Ikot Abiat	16
	Ikpe Ikot Ntuen	
	Ikpe Mbiabet	
Odro Ikot	Ekpenyong Ufum	17
	Ukana Ikot Ntuen	
	Ukana Mbak Ukot	18
	Ikot Udu	
	Ikot Ndem	19
	Ikot Udom Obot	
	Nto Akpa Oko	20
	Idung Esimuk	
	Ikot Ekpenyong	21
	Ikot Idem	
Okon	Ikot Okon	22
	Ikot Ebok	
	Ikot Ibanga	23
	Ikot Uko	
	Ikot Utin	24
	Ikot Ineme	
	Ikot Umo Essien	25
	Ikot Umo Essien	
	Ikot Umo Essien	26
	Ikot Umo Essien	
Ikot Umo Essien		
Ikot Umo Essien		

SCHEDULE — *continued*

Local Council Area	Villages comprising Ward	Serial No. of Ward
Ukana East	Ikot Akpabin	} 27
	Ukana Ikot Akpan Essien	
	Ukana Ikot Akpan Ifia	
	Ukana Ikot Essien	
	Ukana Ikot Ofong	
	Ukana Ikot Akpa Inyang	
	Ukana Ikot Ekon	
	Ukana Ikot Etan	
	Ukana Ikot Ofok	
	Ukana Ikot Osom	
	Uwa East	
	Iboho	
	Ikot Esidomo	
	Ukana Ikot Akpan Esang	
Ukana Ikot Eso		
Ukana Ikot Nkwa		
Ukana Ikot Obong Edong		
Ukana West	Akpa Utong Ikot Udo Idem	} 28
	Ikot Edet	
	Onuk Nkop Ekpo	
	Ukana Ikot Akpabio	
	Ukana Ikot Akpan Ntia	
	Ukana Ikot Ntuen	
	Ukana Ikot Oku Etim	
	Ikot Nwo	
	Ikot Udo Inam	
	Onuk	
	Onuk Ikot Osom	
	Ukana Ikot Ide	
	Ukana Ikot Udo Etim	
	Atan Ikot Okoro	
Ikot Otu		
Ntak Ikot Akpan		
Ukana Ikot Afanga		
Uwa West		
Ikot Imo		
Onuk Ikot Abia		
Ukana Ikot Ntan		
Ukana Ikot Udo Ekpai		
Ukana Ikot Ukpong Etor		
		} 29
		} 30
		} 31
		} 32
		} 33

OTORO COUNTY COUNCIL
(ESTABLISHMENT) INSTRUMENT, 1958

E.R.L.N.
176 of 1959,
139 of 1960.
E.N.L.G.N.
24 of 1961.

1. (1) This instrument may be cited as the Otoro County Council (Establishment) Instrument, 1958.

Citation.

(2) The Otoro County Council (hereinafter called "the Council") shall be established on the 1st day of October, 1958.

Establishment of County Council.

2. The common seal of the Council shall be the following device—

Seal.



3. The area of authority of the Council shall comprise the areas of the local councils described in the first column of the Schedule to this instrument.

Area of authority.

4. (1) The Council consists of thirty-seven members—

Constitution.

(a) thirty of whom are elected, and

(b) seven of whom are appointed in accordance with this paragraph.

(2) The thirty elected councillors shall be elected by electors from the thirty wards as set out in the Schedule.

(3) Not more than one councillor shall be elected by electors from each ward.

(4) Of the seven appointed members, the following are hereby appointed—

(a) the Heads of the following clans mentioned in the First Schedule to the Selection of Second-class Chiefs Regulations—

(E.R.L.N.
386 of 1959)

(i) Amanyam.

(ii) Ikot Abia.

- (iii) Ikot Ekpene.
 (iv) Nto Edino.
 (v) Obot Akara, and
 (b) Obong Isong of Ikot Ukpung and Obong Isong of Mbiaso.
- President. 5. Chief Akpan Ennang is hereby appointed President of the Council.
- Date of first Election. 6. The first election of the Council shall be held between 1st August and 30th September, 1958.
- Method of election. (E.N.L.G.N. 152 of 1962) 7. The method of election of councillors shall be in accordance with the provisions of the Local Government (Elections) Regulations and the elections shall be Type C.
- Election of Chairman. 8. The election of a Chairman shall be the first business transacted at the first meeting of the Council, and thereafter the election of a Chairman shall be the first business transacted at the annual meeting of the Council.
- Rating. 9. The Council may make and levy an annual rate in accordance with the provisions of sections 126, 127 and 128 of the Law.
- Functions. 10. In addition to those functions conferred upon County Councils by virtue of the provisions of the Law, or any other written law, the Council—
- (a) may equip, maintain and control those markets which are already maintained by the Council in accordance with the provisions of paragraph (30) of section 84 of the Law, and with respect to such markets may perform all or any of the functions contained in paragraphs (31) and (32) of section 84 of the Law;
- (b) shall perform all the functions contained in paragraph (33) of section 84 of the Law;
- (c) shall maintain roads (other than roads classified as Trunk Roads and maintained by the Government of

- the Federation or of Eastern Nigeria), streets, culverts, bridges and street-drains (other than culverts, bridges and drains of roads maintained by the Government of the Federation or of Eastern Nigeria) in accordance with paragraph (60) of section 84 of the Law;
- (d) may make roads, streets, culverts, bridges and street-drains in accordance with paragraph (60) of section 84 of the Law;
- (e) may perform all or any of the functions contained in all the remaining paragraphs of section 84 of the Law;
- (f) may make bye-laws for all or any of the purposes contained in section 85 of the Law;
- (g) shall perform the duties and discharge the functions contained in sections 222 and 223 of the Law; and
- (h) may grant sums of money to parents of twins or provide for the maintenance of twins.

E.R.L.N.
No. 229 of
1956.

SCHEDULE

THE OTORO COUNTY COUNCIL WARDS

Local Council Area	Villages comprising Ward	Serial No. of Ward
Amanyam	Abiakpo Ntak Inyang	} 1
	Ikot Osurua	
	Ikot Ubo	
	Nyara Enyin Ikot Nkpo	
	Nyara Enyin Ntong Uno	
Ibiakpan Ikot Inam	Ibiakpan Ikot Inam	} 2
	Ibong Ikot Akan	
	Ikot Akpan Abia	
	Ikot Oto	
	Ikot Udo Osung	

SCHEDULE—continued

Local Council Area	Villages comprising Ward	Serial No. of Ward
Amanyam —continued	Abak Ifia	3
	Ikot Ediet	
	Ikot Enwang	
	Ikot Obong Otoro	4
	Adatak	
	Ata Essien Mbiaso	
	Mbiaso Ikot Udo Uso	
	Mbiaso Nto Obio Ekong	
Mbiaso Nto Obodom... ..		
Ikot Abia	Abiakpo Idiaha	5
	Ikot Mboho	6
	Ikot Obuk	
	Ibiakpan	7
	Okop	
	Abak Ukpom	8
	Abiakpo Ikot Abasi Inyang	
	Ikot Ikok	9
	Ikot Abia	
	Mbat Esifon	10
	Ntong Uno	
	Nto Ikpong Obon Ukwa	11
	Obon Ukwa	
	Imama... ..	12
	Nto Iton	
Uduk Osung	13	
Ikot Ukpon Ikot Udo Anwa		
Ikot Ukpon Ikot Udom	14	
Nsiak		
Utu Edem Usung	15	
Abak Eka Oko		
Ibiakpan Akan Anwan	16	
Ibiakpan Nto Akan		
Itak Ikot Udo Okop	17	
Utu Ikot Ekpenyong No. 1		
Utu Ikot Ekpenyong No. 2	18	
Abiakpo Edem Idim		
Ikot Inyang	19	
Utu Ikpe		
Ikot Abia Idem	20	
Ikot Obio Okpon		
Ikot Otu	21	

SCHEDULE—continued

Local Council Area	Villages comprising Ward	Serial No. of Ward
Nto Edino	Abama... ..	17
	Ikot Okum	
	Ikot Ukana	
	Nto Esu	18
	Abiakpo Alacha	
	Abiakpo Ikot Ukam	
	Abiakpo Nkap	
	Ikot Otu	
	Ibong Okpo Ete	19
	Ibong Uduk	
	Ikot Eyem	
	Atan Ibong	20
	Edem Idim Okpo Eto	
	Ibong Nto Ekpe	
	Usuaka	21
	Ikot Essien	
	Ikot Idem Udo	
	Nto Omum	22
	Ikot Obio Iwok	
	Nto Assiak	
	Nto Edino Obot Idim	23
	Ikot Osom	
	Nto Ide Anea Efiat	
Nto Ide Ikot Erme	24	
Ikot Ide		
Ikot Amba		
Ikot Mem	25	
Ikot Udo Nto Ide		
Ikot Abasi Eyop		
Ikot Abia Osom	26	
Ikot Atasung		
Nsit Ikpe		
Abiakpo Ikot Ntuen	27	
Ikot Obio Nting		
Ikot Udo Obodom		
Mbiabet Ikpe	28	
Usung Ita Ikpe		
Abiakpo Ibaw... ..		
Nko Nto Nkobocho	29	
Nko Nto Nkono		
Nto Ekpu Nyanyaha		
Atai Ikwen	30	
Esa Ikwen		
Ikwen Ikot Udom		
Nto Obio Ikang	31	

SCHEDULE—continued		
Local Council Area	Villages comprising Ward	Serial No. of Ward
Obot Akara—continued	Nto Ekpu Ikot	} 29
	Nto Ndang	
	Utu Ikot Inyang No. 1	
	Utu Ikot Inyang No. 2	
	Ekwebom	} 30
	Ikot Akpan	
	Ikot Obio Utin	
	Ikot Utu	
Mkpa Uno		

E.N.L.G.N.
163 of 1961.

IKOT EKPENE URBAN COUNTY COUNCIL (ESTABLISHMENT) INSTRUMENT, 1961

Citation and
commence-
ment.


1. This instrument may be cited as the Ikot Ekpene Urban County Council (Establishment) Instrument, 1961; and shall come into operation on the 1st day of October, 1961.

Establish-
ment of
County
Council.

2. The Ikot Ekpene Urban County Council (hereinafter called "the Council") is hereby established.

Seal.

3. The common seal of the Council shall be the following device—

Area of
authority.

4. The area of authority of the Council shall comprise the areas described in the first column of the Schedule hereto.

Constitution.

5. (1) The Council consists of fifty-two members, forty-four of whom shall be elected and eight of whom shall be appointed.

(2) The forty-four elected councillors shall be elected by electors from the forty-four wards set out in the Schedule.

(3) Not more than one councillor shall be elected by electors from each ward.

(4) The appointed councillors shall be the following persons—

Clan Head of the Ikot Ekpene clan mentioned in the First Schedule to the Selection of Second-class Chiefs Regulations—

(E.R.L.N.
No. 386 of
1959)

The Obong Isong of Ifuho,
The Obong Isong of Ikot Ekpene,
The Obong Isong of Obong Edong,
The Obong Isong of Nkap, and
The Obong Isong of Udok Uso, and two other persons appointed by the Minister.

(5) The Minister may appoint a person to be the President of the Council. President.

6. The first election of the Council shall be held on the 27th day of September, 1961. Date of first election.

7. The method of election of councillors shall be in accordance with the Local Government (Elections) Regulations and the election shall be Type A. Method and type of election.
(E.N.L.G.N. 152 of 1962)

8. The election of a Chairman shall be the first business transacted at the first meeting of the Council, and thereafter the election of a Chairman shall be the first business transacted at the annual meeting of the Council. Chairman.

9. The Council may make and levy an annual rate in accordance with sections 126, 127 and 128 of the Law. Annual Rate.

10. In addition to those functions conferred upon Urban County Councils by the Law or by any other written law, the Council— Functions.

(a) shall perform all of the functions contained in paragraphs (9), (10), (11), (14), (15), (16), (31), (33), (38), (42) and (44) of section 84 of the Law;

(b) shall, in accordance with paragraph (17) of section 84 of the Law, regulate the use of inflammable materials;

- (c) shall, in accordance with paragraph (20) of section 84 of the Law, regulate the making of burrow pits or other excavations;
- (d) shall, in accordance with paragraph (30) of section 84 of the Law, maintain markets and prohibit the erection of stalls in places other than markets;
- (e) shall, in accordance with paragraph (41) of section 84 of the Law, manage, license and control slaughter-houses;
- (f) shall, in accordance with paragraph (54) of section 84 of the Law, control the hawking of wares;
- (g) shall, in accordance with paragraph (60) of section 84 of the Law, maintain roads (excluding roads classified as Trunk Roads "A" and maintained by the Government of the Federation or of Eastern Nigeria), streets, paths, culverts, bridges and street-drains (other than culverts, bridges and drains of roads maintained by the Government of the Federation or of Eastern Nigeria);
- (h) may, in accordance with paragraph (17) of section 84 of the Law, prohibit the use of any inflammable material in the construction or repair of any building;
- (i) may, in accordance with paragraph (20) of section 84 of the Law, prohibit the making of burrow pits or other excavations;
- (j) may, in accordance with paragraph (30) of section 84 of the Law, build, equip, open or close markets;
- (k) may, in accordance with paragraph (41) of section 84 of the Law, build slaughter-houses;
- (l) may, in accordance with paragraph (54) of section 84 of the Law, prohibit or restrict the hawking of wares;
- (m) may, in accordance with paragraph (60) of section 84 of the Law, make, alter or divert roads (other than roads maintained by the Government of the Federation or of Eastern Nigeria), streets, paths, culverts, bridges and street-drains (other than culverts, bridges or drains of roads maintained by the Government of the Federation or of Eastern Nigeria);

- (n) may, perform all or any of the functions contained in all the remaining paragraphs of section 84 of the Law;
- (o) may, make bye-laws for all or any of the purposes contained in section 85 of the Law; and
- (p) shall perform the duties and discharge the functions contained in sections 222 and 223 of the Law.

SCHEDULE

IKOT EKPENE URBAN COUNTY COUNCIL WARDS

Ward	Areas comprising Ward	Serial No. of Ward
Abiakpo Ikot Essien	The area bounded by a line running from the junction of Ikot Akpan Omon Road with Okop Eto Road, thence along the middle line of Okop Eto Road to its junction with Market Road, thence along the middle line of Market Road to its junction with Ikot Akpan Omon Road, thence along the middle line of Ikot Akpan Omon Road to its junction with Okop Eto Road.	1
	The area bounded by a line running from the junction of Alderton Road with Chubb Road, thence along the middle line of Chubb Road to its junction with Essien Road, thence along the middle line of Essien Road to its junction with Aggrey Road, thence along the middle line of Aggrey Road to its junction with Ikot Ebeyem Road to its junction with Market Road, thence along the middle line of Market Road to its junction with Alderton Road, thence along the middle line of Alderton Road to its junction with Chubb Road.	2
	The area bounded by a line running from the junction of Ikot Akpan Omon Road with Abiakpo Road, thence along the middle line of Abiakpo Road to its junction with Urban County Council former boundary, thence along the Urban County Council former boundary to its junction with Okop Eto Road, thence along Okop Eto Road to its junction with Ikot Akpan Omon Road, thence along Ikot Akpan Omon Road to its junction with Abiakpo Road.	3
	The area bounded by a line running from the junction of the former Urban County Council boundary with Abiakpo Road, thence along the middle line of Abiakpo Road to its junction with Abiakpo-Itak boundary line, thence along Abiakpo-Itak boundary line to its junction with Abiakpo-Ndiya Eruk Ukpum boundary line, thence	4

SCHEDULE—continued

Ward	Areas comprising Ward	Serial No. of Ward
Abiakpo Ikot Essien —continued	along the Abiakpo-Ndiya Etuk Ukpum boundary line to its junction with Abiakpo-Ikot Otu boundary line, thence along the Abiakpo-Ikot Otu boundary line to its junction with Abiakpo-Ikot Idem boundary line, thence along the Abiakpo-Ikot Idem boundary line to its junction with Abiakpo-Ikot Otu boundary line, thence along the Abiakpo-Ikot Otu boundary line to its junction with Abiakpo-Ikot Idem boundary line, thence along the Abiakpo-Ikot Idem boundary line to its junction with Abiakpo-Ikot Obong Edong boundary line, thence along the Abiakpo-Ikot Obong Edong boundary line to its junction with Nung Ukim Road, thence along Nung Ukim Road to its junction with the former Urban County Council boundary line, thence along the middle line of former Urban County Council boundary line to its junction with Abiakpo Road.	
	The area bounded by a line running from the junction of Abiakpo Road with Ikot Ukpong path, thence along the middle line of Ikot Ukpong path to its junction with the former Urban County Council boundary, thence along the former Urban County boundary to its junction with Abiakpo Road, thence along the middle line of Abiakpo Road to its junction with Ikot Ebeyem Road.	5
	The area bounded by a line running from the junction of Abiakpo Road with Itak Road, thence along the middle line of Itak Road to its junction with Ikot Akpa Ayara Road, thence along the middle line of Ikot Akpa Ayara Road to its junction with Convent Road, thence along the middle line of Convent Road to its junction with the former Urban County boundary, thence along the former Urban County boundary to its junction with Abiakpo Road, thence along the middle line of Abiakpo Road to its junction with Itak Road.	6
Ibong Ikot Akan	That part of Ibong Ikot Akan Village lying within the area of the authority of the Ikot Ekpene Urban County Council.	7
Ifuho ...	The area bounded by a line running from the junction of Ikot Ekpene-Aba Road with Ikot Ebom Road, thence along the middle line of Ikot Ebom Road to its junction with the Ifuho-Nkap boundary line, thence along the Ifuho-Nkap boundary line to its junction with Brooks	8

SCHEDULE—continued

Ward	Areas comprising Ward	Serial No. of Ward
Ifuho —continued	Road, thence along the middle line of Brooks Road to its junction with the Ifuho-Ikot Obong Edong boundary line, thence along the Ifuho-Ikot Obong Edong boundary line to its junction with Ikot Ekpene-Aba Road thence along the middle line of Ikot Ekpene-Aba Road to its junction with Ikot Ebom Road.	
	The area bounded by a line running from the junction of Ikot Ekpene-Aba Road with Ibong Road, thence along the middle line of Ibong Road to its junction with the Ifuho-Ibong boundary line, thence along the Ifuho-Ibong boundary line, thence along the Ifuho-Ikot Obong Edong boundary line to its junction with Ikot Ekpene-Aba Road, thence along the middle line of Ikot Ekpene-Aba Road to its junction with Ibong Road.	9
	The area bounded by a line running from the junction of Ikot Ebom Road with Ikot Ekpene-Aba Road, thence along the middle line of Ikot Ekpene-Aba Road to its junction with the Ifuho-Ikot Osurua boundary line, thence along the Ifuho-Ikot Osurua boundary line to its junction with the Ifuho-Ikot Inyang boundary line, thence along the Ifuho-Ikot Inyang boundary line to its junction with Ikot Ebom Road (excluding Ikot Abia Akpan village), thence along the middle line of Ikot Ebom Road to its junction with Ikot Ekpene-Aba Road.	10
	The area bounded by a line running from the junction of Ikot Ekpene-Aba Road with Ibong Road, thence along the middle line of Ibong Road to its junction with the Ifuho-Ikot Ofong boundary line, thence along the Ifuho-Ikot Ofong boundary line to its junction with the Ifuho-Ikot Oto boundary line, thence along the Ifuho-Ikot Oto boundary line to its junction with Ibong Road.	11
Ikot Ekpene ...	The area bounded by a line running from the junction of Spring Road with Abak Road, thence along the middle line of Abak Road to its junction with the Ikot Ekpene-Utu boundary line, thence along the Ikot Ekpene-Utu boundary line to the Ikot Ekpene spring, thence along the middle line of Ikot Ekpene spring to its junction with Spring Road, thence along the middle line of Spring Road to its junction with Abak Road.	12
	The area bounded by a line running from the junction of Abak Road with Ikot Udo Offiong Road, thence along the middle line of Ikot Udo Offiong Road to its junction with Ikot Ekpene-Wyo Road, thence along the middle line of Ikot Ekpene-Uyo Road to its junction with Hos-	13

SCHEDULE — *continued*

Ward	Areas comprising Ward	Serial No. of Ward
Ikot Ekpene — <i>continued</i>	pital Road, thence along the middle line of Hospital Road to its junction with Patrick Road, thence along the middle line of Patrick Road to its junction with Abak Road, thence along the middle line of Abak Road to its junction with Ikot Udo Offiong Road.	
	The area bounded by a line running from the junction of Ebuh Road with Sanni Ogun Road, thence along the middle line of Sanni Ogun Road to its junction with Ikot Ekpene-Uyo Road, thence along the middle line of Ikot Ekpene-Uyo Road to its junction with Itu Road, thence along the middle line of Itu Road to its junction with a path connecting Itu Road and Efa Road, thence along the middle line of the path to its junction with Nto Ntuk Idem path, thence along the middle line of Nto Ntuk Idem path to its junction with Atan Road, thence along the middle line of Atan Road to its junction with Ebuh Road, thence along the middle line of Ebuh Road to its junction with Sanni Ogun Road.	14
	The area bounded by a line running from the junction of Nto Abia Road with Abak Road, thence along the middle line of Abak Road to its junction with Ikot Udo Offiong Road, thence along the middle line of Ikot Udo Offiong Road to its junction with Itu Road, thence along the middle line of Itu Road to its junction with Nto Osung Road, thence along the middle line of Nto Osung Road to its junction with Ikot Ekpene-Uyo Road, thence along the middle line of Ikot Ekpene-Uyo Road, to its junction with Udo Akai Road, thence along the middle line of Udo Akai Road to its junction with Nto Abia Road, thence along the middle line of Nto Abia Road to its junction with Abak Road.	15
	The area bounded by a line running from the junction of Abak Road with Nto Abia Road, thence along the middle line of Nto Abia Road, thence along the middle line of Nto Abia Road to its junction with Udo Akai Road, thence along the middle line of Udo Akai Road to its junction with Ikot Ekpene-Uyo Road to its junction with the Ikot Ekpene-Ibiakpan boundary line, thence along the Ikot Ekpene-Ibiakpan boundary line to its junction with the Ikot Ekpene-Utu boundary line, thence along the Ikot Ekpene-Utu boundary line to its junction with Abak Road, thence along the middle line of Abak Road to its junction with Nto Abia Road.	16

SCHEDULE — *continued*

Ward	Areas comprising Ward	Serial No. of Ward
Ikot Ekpene — <i>continued</i>	The area bounded by a line running from the junction of Ikot Ekpene-Uyo Road with Nto Osung Road, thence along the middle line of Nto Osung Road to its junction with Itu Road, thence along the middle line of Itu Road to its junction with the Ikot Ekpene-Uruk Uso boundary line, thence along the Ikot Ekpene-Uruk Uso boundary line to its junction with the Ikot Ekpene-Ibiakpan boundary line, thence along the Ikot Ekpene-Ibiakpan boundary line to its junction with Ikot Ekpene-Uyo Road, thence along the middle line of Ikot Ekpene-Uyo Road to its junction with Nto Osung Road.	17
Ikot Obong Edong	The area bounded by a line running from the junction of Chubb Road with Alderton Road, thence along the middle line of Alderton Road to its junction with Ikot Ekpene-Aba Road, thence along the middle line of Ikot Ekpene-Aba Road to its junction with Nto Ntia Lane, thence along the middle line of Nto Ntia Lane to its junction with Etok Akpan Road, thence along the middle line of Etok Akpan Road to its junction with Chubb Road, thence along the middle line of Chubb Road to its junction with Alderton Road.	18
	The area bounded by a line running from the junction of Alderton Road with Market Road, thence along the middle line of Market Road to its junction with Umuahia Road, thence along the middle line of Umuahia Road to its junction with Ikot Ekpene Aba Road, thence along the middle line of Ikot Ekpene-Aba Road to its junction with Alderton Road, thence along the middle line of Alderton Road to its junction with Market Road.	19
	The area bounded by a line running from the junction of Umuahia Road with Market Road, thence along the middle line of Market Road to its junction with Ukam Road, thence along the middle line of Ukam Road to its junction with Okop Eto Road, thence along the middle line of Okop Eto Road to its junction with Umo Obot Road, thence along the middle line of Umo Obot Road to its junction with Nung Ukim Road, thence along the middle line of Nung Ukim Road to its junction with Umuahia Road, thence along the middle line of Umuahia Road to its junction with Market Road.	20
	The area bounded by a line running from the junction of Umo Obot Road with Okop Eto Road, thence along the middle line of Okop Eto Road to its junction with the former Urban County boundary, thence along the former	21

SCHEDULE — *continued*

Ward	Areas comprising Ward	Serial No. of Ward
Ikot Obong Edong — <i>continued</i>	Urban County boundary to its junction with Nung Ukim Road, thence along the middle line of Nung Ukim Road to its junction with Urno Obot Road to its junction with Okop Eto Road. The area bounded by a line running from the junction of Nung Ukim Road with Ibong Road, thence along the middle line of Ibong Road to its junction with the former Urban County boundary, thence along the former Urban County boundary to its junction with Nung Ukim Road, thence along the middle line of Nung Ukim Road to its junction with Ibong Road.	22
	The area bounded by a line running from the junction of Brooks Road with Hospital Road, thence along the middle line of Hospital Road to its junction with Ikot Ekpene-Aba Road, thence along the middle line of Ikot Ekpene-Aba Road to its junction with Umuahia Road, thence along the middle line of Umuahia Road to its junction with Ito Road, thence along the middle line of Ito Road to its junction with Cameron Lane, thence along the middle line of Cameron Lane to its junction with Progress Road, thence along the middle line of Progress Road to its junction with Ikot Ekpene-Aba Road, thence along the middle line of Ikot Ekpene-Aba Road to the Ifuho-Ikot Obong Edong boundary line, thence along the Ifuho-Ikot Obong Edong boundary line to its junction with Brooks Road, thence along the middle line of Brooks Road to its junction with Hospital Road.	23
	The area bounded by a line running from the junction of Ito Road with Umuahia Road, thence along the middle line of Umuahia Road to its junction with Dibue Road, thence along the middle line of Dibue Road to its junction with Ikot Ekpene-Aba Road, thence along the middle line of Ikot Ekpene-Aba Road to its junction with Progress Road, thence along the middle line of Progress Road to its junction with Cameron Lane, thence along the middle line of Cameron Lane to its junction with Ito Road, thence along the middle line of Ito Road to its junction with Umuahia Road.	24
	The area bounded by a line running from the junction of Ikot Ekpene-Aba Road with Dibue Road, thence along the middle line of Dibue Road to its junction with Ibong Road, thence along the middle line of Ibong Road to its junction with the Ibong-Ikot Obong Edong	25

SCHEDULE — *continued*

Ward	Areas comprising Ward	Serial No. of Ward
Ikot Obong Edong — <i>continued</i>	boundary line, thence along the Ibong-Ikot Obong Edong boundary line to its junction with the Ifuho-Ikot Obong Edong boundary line, thence along the Ifuho-Ikot Obong Edong boundary line to its junction with Ikot Ekpene-Aba Road, thence along the Ikot Ekpene-Aba Road to its junction with Dibue Road.	
Nkap	The area known as Ikot Ebok	26
	The area known as Ata Nkap	27
Uruk Uso	The area bounded by a line running from the junction of Etok Akpan Road with Nto Akpan Road, thence along the middle line of Nto Akpan Road to its junction with Sanni Ogun Road, thence along the middle line of Sanni Ogun Road to its junction with Ikot Ekpene-Aba Road, thence along the middle line of Ikot Ekpene-Aba Road to its junction with Nto Ntia Lane, thence along the middle line of Nto Ntia Lane to its junction with Etok Akpan Road, thence along the middle line of Etok Akpan Road to its junction with Nto Akpan Road.	28
	The area bounded by a line running from the junction of Nto Akpan Road with Sanni Ogun Road, thence along the middle line of Sanni Ogun Road to its junction with Chubb Road, thence along the middle line of Chubb Road to its junction with Etok Akpan Road, thence along the middle line of Etok Akpan Road to its junction with Nto Akpan Road, thence along the middle line of Nto Akpan Road to its junction with Sanni Ogun Road.	29
	The area bounded by a line running from the junction of Sanni Ogun Road with Ebuh Road, thence along the middle line of Ebuh Road to its junction with Atan Road, thence along the middle of Atan Road to its junction with Essien Road, thence along the middle line of Essien Road to its junction with Sanni Ogun Road, thence along the middle line of Sanni Ogun Road to its junction with Ebuh Road.	30
	The area bounded by a line running from the junction of Church Road with Atan Road, thence along the middle line of Atan Road to its junction with Essien Road, thence along the middle line of Essien Road to its junction with Aggrey Road, thence along the middle line of Aggrey Road to its junction with Ikot Ukpong path, thence along the middle line of Ikot Ukpong path to its junction with proposed Church Road Extension, thence along the middle line of proposed Church Road Extension to its junction with Atan Road.	31

SCHEDULE — *continued*

<i>Ward</i>	<i>Areas comprising Ward</i>	<i>Serial No. of Ward</i>
Uruk Uso — <i>continued</i>	The area bounded by a line running from the junction of Atan Road with Church Road, thence along the middle line of Church Road to its junction with Efa Road, thence along the middle line of Efa Road to its junction with Nto Ntuk Idem path, thence along the middle line of Nto Ntuk Idem path to its junction with Atan Road, thence along Atan Road to its junction with Church Road.	32
	The area bounded by a line running from the junction of Itu Road with Essien Road, thence along the middle line of Essien Road to its junction with Church Road, thence along the middle line of Church Road to its junction with Efa Road, thence along the middle line of Efa Road to its junction with the path connecting Efa Road and Itu Road, thence along the path to its junction with Itu Road, thence along the middle line of Itu Road to its junction with Essien Road together with the area known as Ikot Ikpong..	33
	The area known as Ikot Aya	34
Ibok Ndiya ...	The village of Ibok Ndiya	35
Ikot Akpa Ayara	The Ndiya village of Ikot Akpa Ayara	36
Ikot Akpa Edet	The Ndiya village of Ikot Akpa Edet	37
Ikot Akpa Edok	The Ndiya village of Ikot Akpa Edok	38
Ikot Akpa Ekpuk	The Ndiya village of Ikot Akpa Ekpuk	39
Ikot Akpan/Ikot Ayan	The Ndiya villages of Ikot Akpan and Ikot Ayan ...	40
Ikot Akpan Idem/Ikot Offiong	The Ndiya villages of Ikot Akpan Idem and Ikot Offiong.	41
Ikot Etefia ...	The Ndiya village of Ikot Etefia	42
Ikot Udu ...	The Ndiya village of Ikot Udu	43
Ikot Nti/ Mbiakpa	The Ndiya villages of Ikot Nti and Mbiakpa ...	44

INI COUNTY COUNCIL
(ESTABLISHMENT) INSTRUMENT, 1961E.N.L.G.N.
173 of 1961.

1. This instrument may be cited as the Ini County Council (Establishment) Instrument, 1961; and shall come into operation on the 1st day of October, 1961.

Citation and
commence-
ment.

2. The Ini County Council (hereinafter called "the Council") is hereby established.

Establish-
ment of
Council.

3. The common seal of the Council shall be the following device—

Seal.



4. The area of authority of the Council shall comprise the areas described in the first column of the Schedule.

Area of
authority.

5. (1) The Council consists of seventeen councillors, fourteen of whom shall be elected and three of whom shall be appointed.

Constitution.

(2) The fourteen elected members shall be elected by electors for the fourteen wards described in the Schedule.

(3) Not more than one councillor shall be elected by electors from each ward.

(4) The appointed councillors shall be the respective Clan Heads of Ikpe, Nkalu and Itu-Mbauzo clans mentioned in the First Schedule to the Selection of Second-class Chiefs Regulations.

(E.R.L.N.
No. 386 of
1959)

- Date of first election. 6. The first election of the Council shall be held between 1st and 30th days of September, 1961.
- Type of election. (E.N.L.G.N. 152 of 1962) 7. The method of election of councillors shall be in accordance with the Local Government (Elections) Regulations and the elections shall be Type C.
- Election of Chairman. 8. The election of a Chairman shall be the first business transacted at the first meeting of the Council, and thereafter the election of a Chairman shall be the first business transacted at the annual meeting of the Council.
- Annual Rate. 9. The Council may make and levy an annual rate in accordance with sections 126, 127 and 128 of the Law.
- Functions. 10. In addition to those functions conferred upon County Councils by the Law, and by any other written law, the Council—
- may equip, maintain and control those markets which are already maintained by the Council in accordance with the paragraph (30) of section 84 of the Law, and with respect to those markets may perform all or any of the functions contained in paragraphs (31) and (32) of section 84 of the Law;
 - shall perform all the functions contained in paragraph (33) of section 84 of the Law;
 - shall maintain roads (other than roads classified as Trunk Roads and maintained by the Government of the Federation or of Eastern Nigeria), streets, culverts, bridges and street-drains (other than culverts, bridges and drains of roads maintained by the Government of the Federation or of Eastern Nigeria) in accordance with paragraph (60) of section 84 of the Law;
 - may make roads, streets, culverts, bridges and street-drains in accordance with paragraph (60) of section 84 of the Law;
 - may perform all or any of the functions contained in all the remaining paragraphs of section 84 of the Law;
 - may make bye-laws for all or any of the purposes contained in section 85 of the Law;
 - shall perform the duties and discharge the functions contained in sections 222 and 223 of the Law; and

- (h) may grant sums of money to parents of twins or provide for the maintenance of twins. E.R.L.N. No. 229 of 1956.

SCHEDULE
THE INI COUNTY COUNCIL WARDS

Local Council Area	Villages comprising Ward	Serial No. of Ward
Ikpe	Ikpe Ikot Nkon, Ibam Ukot	1
	Ekoi Eben Obom, Ekoi Ikot Abia, Ekoi Ikot Ofon, Ekoi Ikot Udo Efe, Ekot Atan Ubom, Ekoi Ikot Nyoho, Oniong Ono	2
	Odoro Ikpe, Usung Ita, Nsit Ikpe, Nna Enen	3
	Itie Ikpe, Ibiono Ewuro, Nkana, Ikot Ukpong	4
	Ibam Obot Enem, Ibam Edet	5
	Ndot Ikpe, Akpayak Ikpe	6
Itu Mbauzo	Mbiabet Ikot Efa, Mbiabet Ikot Eyehedia, Mbiabet Ikot Esieye, Mbiabet Ikot Otok, Mbiabet Ikot Udo Uba, Mbiabet Ikot Udo, Mbiabet Otung	7
	Ogu, Ikot Nta	8
	Annamamong, Obot Ndom	9
Nkaku	Ebo, Nchana Ebu, Mkpu	10
	Ikpot Essien, Ikporom	11
	Ibono Okporo, Ibono Usuk, Mbente	12
	Ikot Akpan, Ikot Offrong, Oborong, Ubie Nkere	13
	Ikot Uko, Offufa, Anwa Afia	14

Local Councils within Ikot Ekpene Division

LOCAL COUNCILS (IKOT EKPENE DIVISION)
(ESTABLISHMENT) INSTRUMENT, 1958

E.R.L.N.
333 of 1959,
23 of 1960,
E.N.L.G.N.
170 of 1961,
37 of 1962,
1 of 1963.

1. (1) This instrument may be cited as the Local Councils (Ikot Ekpene Division) (Establishment) Instrument, 1958.

(2) The Local Councils (hereinafter called "the Councils") set out in the first column of the Schedule shall be established within the area of the administrative division of Ikot Ekpene on the 1st day of October, 1958.


Citation.

Establishment of Local Councils. (Schedule)

- Seals. 2. The common seals of the Councils shall be as set out in the second column of the Schedule.
- Area of authority. 3. The areas of authority of the Councils shall comprise the areas of the villages in the third column of the Schedule set out opposite to the Councils mentioned in the first column of the Schedule.
- Constitution. 4. The Councils shall consist of the number of councillors set out in the fourth column of the Schedule opposite to the Councils mentioned in the first column of the Schedule.
- Elections.
(E.N.L.G.N.
152 of 1962) 5. (1) The councillors to be elected shall be elected in accordance with the provisions of the Local Government (Elections) Regulations and the method of election shall be Type B.
(2) One councillor shall be elected from each ward described in the fifth column of the Schedule and numbered serially in the sixth column of the Schedule, to the Councils described in the first column of the Schedule opposite.
- Dates of first election. 6. The first election of the Councils shall be held between 1st August and 30th September, 1958.
- Election of Chairman. 7. The election of a Chairman shall be the first business transacted at the first meeting of each Council, and thereafter the election of a Chairman shall be the first business transacted at the annual meeting of each Council.
- Functions. 8. The Councils -
(a) may perform all or any of the functions contained in paragraphs (4), (10), (18), (33), (40), (48), (65) and (82) of section 84 of the Law;
(b) may perform all or any of the functions contained in paragraphs (30), (31) and (32) of section 84 of the Law:
Provided that no market which is maintained by a County Council shall be subject to their jurisdiction;
(c) may build, equip and maintain or grant sums of money towards the establishment, equipment or maintenance of any asylum or settlement for lepers in accordance with paragraph (34) of section 84 of the Law;


- (d) may make, alter and divert village roads, cycle tracks, paths, culverts, bridges, drains and water courses in accordance with paragraph (60) of section 84 of the Law;
- (e) may regulate or prohibit the planting, cutting, tapping or destruction of any trees or vegetation growing along any village road, cycle track or path in any public place, in accordance with paragraph (67) of section 84 of the Law;
- (f) may provide that the owner or occupier of any land or tenements shall maintain, clear and keep free from vegetation the village roads, cycle tracks or paths adjoining their land or tenements in accordance with paragraph (68) of section 84 of the Law;
- (g) may establish, control and manage village recreation grounds, open spaces and parks in accordance with the provisions of paragraph (77) of section 84 of the Law; and
- (h) may raise money by precept for and spend money on any subject which is within the powers of local councils as set out in the Law, or any other written law and which is approved by the Minister as being of a communal nature.

SCHEDULE
LOCAL COUNCILS WITHIN IKOT EKPENE DIVISION

1 Name of Local Council	2 Common Seal	3 Villages whose areas make up the area of authority of the Council	4 No. of Coun- cillors	5 Wards each electing one Councillor	6 Serial No. of Wards
Ikot Ekpene ..		Abak Oko	35	Ikot Akpan Mbon, Ikot Ata Nkpo ..	1
		Abiakpo Edem Idim		Ikot Udo Ntia, Nto Okpo Edem ..	2
		Ibiakpan Akan Anwan		Nto Akan, Nto Udo Ubom Akan ..	3
		Ibiakpan Nto Akan ..		Anwa Akana, Nto Mboho	4
		Ikot Abia Idem		Mben Idim, Nto Asangase	5
				Ikot Udo Imuk, Nto Oko Strangers ..	6
				Nto Ntil, Nto Akpan Inung	7
				Nto Ukpung, Nto Na Edu	8
				Ikot Obio Ekore, Nto Idiiong	9
				Ikot Ubie, Ikot Akpabio	10
				Atai Essien, Nto Akpan Ide	11
				Atan, Nto Udo Ekere	12
				Nto Akpan Esute, Ikot Udo Essien ..	13
				Nto Etok Udo, Nto Akpakpan	14
				Nto Akpan Akam, Nto Udofia	15
				Nto Obio Okpon, Nto Okop	16
				Ikot Nkwa, Nto Amama, Nto Akpan Ekon	17
				Nto Amama, Ikot Akpakpan	18
				Ibak, Nto Akpan Umo Uton	19
				Afaha Enwang, Afaha Itak	20
				Ukpab, Nto Udo Akpan	21
				Nto Otumo, Nto Okoro	22
				Ikot Akpan, Nto Udo Na	23
				Nto Umo Udo Nsek, Nto Okpo Ibuo	24
				Ikot Udo Akpan, Nto Uko Ekanem ..	25
				Nto Osung, Nto Ntia	26
				Ikot Ituen, Nko Nko	27
				Ikot Ete, Nto Ete Nto Akpabio	28
				Nto Nya, Nto Udo Eduep	29
				Ikot Idem Udo, Nto Obio Edok	30
				Nto Ikan, Nto Ikan 2	31
				Nto Essien Nem, Nto Iko Item	32
				Nto Nko, Nto Ukpe	33
				Nto Ofung, Nto Akwa	34
				Nto Imama, Nto Eka Iya	35


3510 CAP. 79] Local Government Instruments

SCHEDULE — continued

1 Name of Local Council	2 Common Seal	3 Villages whose areas make up the area of authority of the Council	4 No. of Coun- cillors	5 Wards each electing one Councillor	6 Serial No. of Wards
Obot Akara ..		Abiakpo Ibaw	52	Nto Ekpap Umoren, Nto Ukebe Eka- nem	1
				Nto Nte, Nto Akpan Umo	2
				Nto Esen Nung Akam Enang, Nto Umo Utue	3
				Nto Udo Etok, Nung Okpon Anam ..	4
				Atai Essien, Ikot Udo Udo	5
				Nung Udo Ofiong, Nto Umoren	6
				Nung Eduo, Nung Umoren (Udo Etok Eyen)	7
				Nto Udo Nkasa, Ikot Ubo	8
				Ikot Ikpe, Ikot Ikpe Ikot Afa	9
				Ikot Udo Udo, Ikot Umo Etim	10
				Nung Ikaba, Nung Akpan Idiiong ..	11
				Ikot Essien, Ikot Ukoo	12
				Ikot Ikut, Ikot Ikpan	13
				Nto Abia, Nto Akpan Essien	14
				Nto Akpan Eyem, Nto Utue	15
				Nung Umo Enwen, Nto Enwen	16
				Ikot Akpan	17
				Nung Anwar'kwo, Nung Afanide Ntia	18
				Nto Udo, Nung Umana	19
				Nto Akpan, Nto Adia	20
				Ikot Ekanem, Ikot Udo Enang	21
				Ikot Akpan Udo, Nto Akara	22
				Nung Okona, Ikot Essien Enang ..	23
				Nto Udo Obodom, Nto Abaka	24
				Nung Ikame Ise, Ikot Akpan Ntia ..	25
				Nto Otuono, Nto Asanga Eneng	26
				Ikot Umo Adiaha, Nto Udo Ekong ..	27
				Nto Ete Eto, Nung Umo Aka Essiet ..	28
				Nung Umo Esu, Strangers	29
				Ikot Ide Efe, Ikot Akpan Udo	30
				Nto Offiong, Nto Akai	31
				Ikot Uko, Abiriba Settlement	32
				Ikot Ono Idem, Nto Akpa Umana ..	33

Amang Province / Ikot Ekpene Division [CAP. 79 3511

SCHEDULE — continued


1 Name of Local Council	2 Common Seal	3 Villages whose areas make up the area of authority of the Council	4 No. of Coun- cillors	5 Wards each electing one Councillor	6 Serial No. of Wards
Obot Akara —continued		Nko Nto Nkoboho ..	61	Nung Akpan Abasi Ubong, Nung Akpan Oyon ..	34
		Nko Nto Nkono ..		Nto Akara, Nto Ebere ..	35
		Nsit Ikpe ..		Nung Udo Udo, Nung Essien Obom ..	36
		Nto Ekpa Ikot ..		Nung Umo Edom, Nung Akpan Akp-abio ..	37
		Nto Ekpu Nyanyaha ..		Nung Ekereuke, Nto Akpan Inyang ..	38
		Nto Ndang ..		Nto Udo Afa, Ikot Udo Idem ..	39
				Nung Ekpo, Nto Akpan Abia Idiong ..	40
				Nto Umo Esikpere, Nto Udo Akpan Udom Etim ..	41
				Nto Usak, Ikot Udom ..	42
				Nto Akpan Adia Otu, Nto Akpan Udo ..	43
				Nto Udom Akpan, Nung Okori ..	44
				Nung Akpan Umoren, Nung Okori ..	45
				Nung Mbah, Stranger Abiriba ..	46
Nto Edino ..		Nto Obio Ikang ..		Nto Ekpereike, Nto Afia Anwan ..	47
		Usung Ita Ikpe ..		Nung Ata Idem, Nto Ukpom Ikot Uko ..	48
		Utu Ikot Inyang 1 ..		Nto Akpan Udo Uko, Ikot Ntuk Idem ..	49
		Utu Ikot Inyang 2 ..		Nto Enene, Nung Ama Nsek ..	50
		Abama ..		Nto Akpan Etaw, Ikot Akpan Ifo ..	51
		Abiakpo Alacha ..		Nung Udo Akang, Nto Akpan Essien ..	52
		Abiakpo Ikot Ukam ..		Nto Okodi Udo Udo ..	1
		Abiakpo Nkap ..		Nto Akpa ..	2
		Atan Ibong ..		Mbak Eyop ..	3
		Edem Idim Okpo Eto ..		Ikot Eseduo ..	4
		Ibong Nto Ekpe ..		Ikot Idem Inyang, Ikot Okoro ..	5
				Ikot Udo Inyang, Ikot Udom ..	6
				Ikot Ebok ..	7
			Nto Ebiduk, Nto Ema ..	8	
			Nto Ekpene, Nto Ufet ..	9	
			Nto Akpan Obio, Ekong, Nto Ukpom ..	10	
			Nto Ukeke, Nto Akan ..	11	
			Ikot Abasi, Ikot Ata ..	12	
			Nto Akwa ..	13	
			Nto Etebom, Nto Obona ..	14	

3512

CAP. 79]

Local Government Instruments

SCHEDULE — continued


1 Name of Local Council	2 Common Seal	3 Villages whose areas make up the area of authority of the Council	4 No. of Coun- cillors	5 Wards each electing one Councillor	6 Serial No. of Wards
Nto Edino —continued		Ibong Okpo Eto ..	61	Nto Ekanem, Akpan Udo, Ikot Inyang ..	15
				Esi ..	16
				Ikot Akwa ..	17
				Ikot Imo ..	18
				Ikot Eduep, Ikot Ekpe ..	19
				Nto Akpan Obio Ekong, Nto Essien ..	20
				Nto Nung ..	21
				Ikot Essien, Nto Esehe ..	22
				Nto Edino Umo, Nto Uko Aka ..	23
				Ikot Uko, Nto Edide ..	24
				Nto Emo, Nto Ebere ..	25
				Nto Udofa Akpan Udom, Nto Okpo ..	26
				Nto Ntuk, Nto Umo Adia Ekpo ..	27
				Nto Atana 1 and 2, Nto Okoro ..	28
				Nto Ossom, Ikot Ebu ..	29
				Ikot Akpan Odiong, Utu Ikot Idem Udo ..	30
				Ikot Eka Ide, Ikot Ebu ..	31
				Ikot Isiong, Ata Essien 1 and 2 ..	32
				Nung Ekpo Obong, Nto Obio Eben ..	33
				Nto Umo Owo, Nto Okike ..	34
				Nto Ekereke Okon, Nto Ekok ..	35
				Ikot Nseyen, Nung Ochuku ..	36
				Nung Ebic, Ikot Udom ..	37
				Nto Inyang, Nto Udo Inyang ..	38
				Nto Ukut, Nto Afanga ..	39
				Nto Otu, Nto Ntaha ..	40
				Nto Udo Usoro Iwa, Nto Ntaha ..	41
	Nung Akpan Mbat, Nto Essien ..	42			
	Nto Akpan Uko 1 and 2, Ikot Akpa Ebot ..	43			
	Ikot Udom, Nung Anwankwo ..	44			
	Ikot Akpan Nwa, Nto Akpan Essien ..	45			
	Nto Udo Enang, Nto Ukenye ..	46			
	Nto Esu 1 and 2, Nung Iba ..	47			
	Ikot Essien ..	48			
	Nto Abianwan 1 and 2, Nto Ekpe-nyong ..	48			

Amang Province/Ikot Ekpene Division

[CAP. 79

3513

SCHEDULE — continued

1 Name of Local Council	2 Common Seal	3 Villages whose areas make up the area of authority of the Council	4 No. of Coun- cillors	5 Wards each electing one Councillor	6 Serial No. of Wards
Nto Edino — continued		Nto Esu	49	Nto Omum, Nto Obio Iwok	49
		Nto Ide Anwa Efiat		Nto Nko, Nto Nseyen	50
		Nto Ide Ikot Eme		Nto Obio Ikang, Nto Ukpang	51
		Nto Omum		Ikot Akpabio	52
		Usaka		Nto Abatai	53
				Ikot Uko, Nto Umo Inang	54
				Nto Itong Ime, Nto Afiaren	55
				Nto Umo Udut, Nto Ukpe	56
				Nung Ata Ekong, Nto Anwankwo	57
				Nto Atakpa	58
				Nto Essien	59
				Nto Akpan Obio Ekong	60
				Nto Edede	61
Ikot Abia				Abak Ukpom	1
				Abiakpo Idiaha	2
				Abiakpo Ikot Abasi Inyang	3
				Ibiakpan	4
				Ikot Abia	5
				Ikot Ikok	6
		Ikot Mboho	7		
		Ikot Obuk	8		
		Ikot Ukpang Ikot Udo Anwa	9		
			10		
			11		
			12		
			13		
			14		
			15		
			16		
			17		
			18		
			19		
			20		
			21		

3514

CAP. 79]

Local Government Instruments

SCHEDULE — continued


1 Name of Local Council	2 Common Seal	3 Villages whose areas make up the area of authority of the Council	4 No. of Coun- cillors	5 Wards each electing one Councillor	6 Serial No. of Wards	
Ikot Abia — continued		Ikot Ukpang Ikot Udom		Ikot Udom Nto Umo Essien, Ikot Ebom Ikot Ntuen Nto Afangide, Nto Ntuen Ikot Umo	22	
				Ikot Ntuen Ikot Akpan Udo, Nung Akpan Ekure Udo	23	
				Imama	Okot Okore 1 and 2, Nto Afangide	24
					Nto Udo Abiat, Ikot Akpa Anwana, Nto Akpan	25
				Mbat Esifon	Ikot Abasi, Abiriba community	26
					Ikot Akpakpan 1 and 2, Ikot Ibanga	27
				Nto Ikpang Obon Ukwa	Nto Akpan Obong 1, 2, 3 and 4, Nto Usak	28
					Ikot Inyang Nto Udofia Edem, Ikot Ntia Nto Okore	29
				Nto Iton	Nto Ikpang, Ikot Akpan Nseyen	30
					Nto Ikpang Nto Umoren, Nung Akpaka	31
				Ntong Uno	Nto Ekure, Nto Akpan Iba	32
					Nto Udo Osung, Ikot Udom Adiaha Nto Abia 1 and 2, Nto Obio Itok	33
				Obon Ukwa	Edem Esa, Atan Ikot Ineme	34
					Nto Udofia, Nto Umo Ufen	35
					Ntobong Uyo, Nto Ekanem	36
				Okop	Ikot Akpan Eduk, Nto Iben	37
					Nto Iyo, Nto Idip Ekpu	38
					Ikot Enuu, Nto Umo Akpa Okoro	39
					Ikot Obong Nto Udoka, Nto Ekpo Otu	40
					Nto Edueduep, Ikot Udom	41
			Ikot Akpan Efa	42		
		Ikot Oto Nto Ama	Ikot Inyang Ntuen, Nto Akpa Otok	43		
			Ikot Obio Iko, Ikot Oto	44		
			Nto Ama	45		
		Uduk Osung	Nto Ukpang Udo, Atam	46		
			Ata Essien 1 and 2, Ikot Ata Idem	47		
				48		
				49		

Amang Province/Ikot Ekpene Division

CAP. 79

3515

SCHEDULE — continued



1 Name of Local Council	2 Common Seal	3 Villages whose areas make up the area of authority of the Council	4 No. of Coun- cillors	5 Wards each electing one Councillor	6 Serial No. of Wards
Amanyam ..		Abak Ifia	49	Nto Emaw, Nto Akpan Nwa Eboi ..	1
				Nto Ekporo, Nto Umo Essien ..	2
				Nto Udo Inyang Okposi, Nto Udofia Umo Akpan ..	3
		Abiakpo Ntak Inyang		Nto Ekperikpe, Nto Ntuen ..	4
				Nto Uduk Eteduo, Nto Ekon ..	5
				Nto Obio Ekere, Nto Uko ..	6
		Adatak		Atai Essien Ikot Inyang, Nto Udo Isang ..	7
				Ikot Ukana, Nto Uno Idem ..	8
		Atai Essien Mbiaso ..		Odoro Mbot 1 and 2, Nto Adia Nem	9
				Nto Udo Mbodi, Ikot Udo Uko ..	10
		Ibiakpan Ikot Inam ..		Ikot Inam, Ikot Udo Obong ..	11
		Ibong Ikot Akan ..		Nto Akpan Essien ..	12
				Ikot Akpabio, Atai Essien ..	13
				Ikot Akpan Akan ..	14
				Nto Udom Udo, Nto Akpan Inwang	15
		Ikot Akpan Abia ..		Nto Udo Idiong, Nto Udo Udo Akpan	16
				Nto Udofia, Nto Akpan Etuk Udom	17
		Ikot Ediet		Nto Nung, Nung Eka Eke ..	18
				Nto Umo Essien, Ikot Etuk Udo ..	19
				Nto Ediet, Nto Ekot ..	20
		Ikot Enwang		Nto Ekanem, Nto Akpabio ..	21
				Ikot Umo Essien 1 and 2, Nto Eniong	22
				Ikot Inyang Udo Akpan, Nto Akpan Enin Abia ..	23
	Nto Enang Ukpe Nto Edem Anwan Ekon ..	24			
Ikot Obong Otoro ..	Nto Nkwo, Nto Udo Ekpo ..	25			
	Nto Akpan Obio Ekong, Nung Udoka	26			
	Nto Ukpom, Nung Akpakpan ..	27			
Ikot Osurua	Nto Nkwa Enyin, Nto Uke ..	28			
	Nto Inam, Nto Ekpai ..	29			
Ikot Oto	Nto Etuk Udo, Nto Mbang ..	30			
	Nto Mboribo, Nto Akpa Inyang ..	31			
	Umo Adiaka, Nto Udo Umo ..	32			
	Nto Udo Akpabio, Nto Umo Eyen ..	33			

3516

CAP. 79]

Local Government Instruments

SCHEDULE — continued

1 Name of Local Council	2 Common Seal	3 Villages whose areas make up the area of authority of the Council	4 No. of Coun- cillors	5 Wards each electing one Councillor	6 Serial No. of Wards
Amanyam —continued		Ikot Ubo	43	Nto Essiet, Nto Udem Udo ..	34
				Nto Ute, Ata Essien ..	35
		Ikot Udo Osung ..		Nto Akpakpan, Nto Udo Ete Akpan Enang ..	36
				Nto Inoho, Nto Umoren ..	37
		Nyara Enyin Ikot Nkpo		Nto Okpokpo, Nto Umo Ineme 1 and 2	38
				Nto Ekpok Eyo, Nto Ineme ..	39
		Nyara Enyin Ntong Uno		Nto Obio Enyie 1 and 2, Nto Udofia	40
				Nto Inuen 1 and 2, Nto Amaese ..	41
				Nto Obio Obom, Nto Udo Ukpom 1 and 2 ..	42
				Nto Madak, Nto Inyang Udo ..	43
		Mbiaso Ikot Uso Udo		Nto Inyang, Nto Udo Ukut ..	44
		Mbiaso Nto Obodom ..		Nto Akpan Emu, Nto Umo Eduo ..	45
				Nto Inyang Abia and Nto Akpan Udo Umo ..	46
		Mbiaso Nto Obio Ekong		Nto Ekut Enyie, Nto Ekong ..	47
	Nto Afaren 1 and 2, Nto Enang Etaw	48			
	Nto Akpan Mbaw, Nto Udo Akpan Afia ..	49			
Adiasim		Adiasim Ikot Essien Ndot	43	Ikot Essien Ndot ..	1
				Ikot Udo Akpan ..	2
				Nto Aba ..	3
				Nto Okonko ..	4
				Nto Ntuen ..	5
				Nto Nya ..	6
				Ikot Abia ..	7
				Ikot Idoi ..	8
		Adiasim Atai		Nto Ubom ..	9
				Nto Ekpom ..	10
				Ikot Akpan Enang ..	11
				Ikot Inyang ..	12
				Ikot Mbut ..	13
	Ikot Ukana ..	14			
Adiasim Ikot Ekon ..	Nung Ekon ..	15			
	Nto Umana ..	16			
	Nto Essiet ..	17			

Amang Province | Ikot Ekpene Division

CAP. 79

3517


SCHEDULE — continued

1 Name of Local Council	2 Common Seal	3 Villages whose areas make up the area of authority of the Council	4 No. of Coun- cillors	5 Wards each electing one Councillor	6 Serial No. of Wards		
Adiasim —continued		Adiasim Ikot Eda ..		Ikot Etuk Uko	18		
				Ikot Akan, Ikot Akpa Idok	19		
		Adiasim Ikot Ata Enin				Nto Uku	20
						Ikot Ono	21
						Ikot Akpan Osom	22
						Ikot Ndo	23
						Atai Essien Anwa Okpo	24
		Ikot Ndem				Ikot Obong	25
						Nto Essien Eyen	26
		Nto Adiaha Unuk				Ata Essien	27
						Ata Essien	28
		Ikot Eduo				Nto Umo Nyek	29
						Nto Oso	30
						Nto Umo Nyek	31
		Nsasak				Ikot Nkune	32
						Ikot Ebo	33
						Ikot Idem Udo	34
						Ikot Inyang	35
						Nto Akpan Ikang	36
		Utu Ikot Ekong				Nto Anwa, Nto Udom	37
Ikot Ineme	38						
Utu Ikot Ukpong				Nung Ukpong	39		
				Nto Akpan Ukpong	40		
				Nto Umo Udo	41		
				Nto Offiong	42		
				Nto Ekut	43		

3518

CAP. 79] Local Government Instruments

SCHEDULE — continued


1 Name of Local Council	2 Common Seal	3 Villages whose areas make up the area of authority of the Council	4 No. of Coun- cillors	5 Wards each electing one Councillor	6 Serial No. of Wards
Afagha		Ikot Ada Utor	42	Nto Itu	1
				Ikot Ata Udo	2
				Ikot Abasi Anwa	3
				Nto Uko Inyang	4
				Nto Udo Essien, Ikot Odon	5
				Nto Ada Uto	6
				Idung Okoro	7
				Ikot Idem Udo, Nto Akpan Umo, Afikpo Strangers	8
				Nto Udo Usen Etim, Nto Otu	9
				Nto Ekpe, Nto Nyen	10
				Nto Akpan Udo, Nto Udo Ama Ekwo	11
				Nto Essien Abia	12
				Nto Osom	13
				Nto Etak Ekpan	14
				Nto Akpan Eto, Nto Emem	15
				Nto Udofia, Atai Essien	16
				Ikot Ofiong	17
				Nto Etuk Uko, Nto Udo Ikang	18
				Nto Osurua	19
				Nto Umo Ese	20
				Nto Umo Obon	21
				Nto Iwe, Nto Iniese	22
				Nto Obio Okon	23
				Nto Akpan Iwe, Nto Ekanem Obio Imo	24
				Nto Ekpo, Nto Ekese	25
				Nto Eke, Nto Etim Udo	26
				Nto Ukwo Efa, Nto Ikpong	27
				Ikot Ekon	28
				Ikot Oni Ineme, Nto Ebie Etibe	29
				Nto Nuko, Nto Udo Usoro	30
				Ikot Inyang	31
				Nto Ukpong Ofiong	32
				Nto Akpan Umofia, Nto Essien, Nto Akpan	33
				Nto Akpan Eka	34
				Ikot Abasi, Nto Aka	35

Annang Province / Ikot Ekpene Division

CAP. 79

3519

SCHEDULE — continued

1 Name of Local Council	2 Common Seal	3 Villages whose areas make up the area of authority of the Council	4 No. of Coun- cillors	5 Wards each electing one Councillor	6 Serial No. of Wards	
Afagha —continued		Ikot Akpan Essiet ..	59	Nto Akpan Essiet	36	
		Nto Nsek		Nto Idow, Ikot Ekpenyong	37	
					Nto Akpabio	38
					Nto Idio, Nto Esen Udo, Nto Umo Udom	39
					Nto Ntaha, Idung Uso, Nto Nsek ..	40
					Nto Ntia, Nto Okpo	41
					Nto Akpaha Udo, Ikot Oko, Ikot Asiboho	42
Ekpenyong Atai				Ekpenyong Atai 1 ..	Nto Uso	1
					Nto Unang Abiat, Nto Obio Oku ..	2
					Nto Unang 2, Ikot Udo Etaw ..	3
					Nto Etuk Eren, Ikot Uko, Ikot Ikan	4
					Nto Nya, Nto Odiong	5
					Nto Ebuk Ukot	6
					Nto Udom, Nto Umo	7
					Ntak Ekpenyong	8
					Ikot Udom Ntak	9
					Ikot Ukpong, Ikot Nko	10
					Nto Use Anwana, Nto Umo Idem, Ikot Akan	11
					Nto Adiaha Akpan Naha, Nto Nsang Udo, Nto Ekperikpe	12
					Ikot Ibuot Enin	13
					Nto Inyang	14
					Nto Ukpong Idem	15
					Nto Akpan Imo, Nto Idiok	16
					Nto Esidem	17
					Nto Ekpaw	18
					Nto Ibit Ekpe	19
					Nto Ubo	20
			Nto Etuk Udom	21		
			Nto Udo Adiaha, Nto Umoren ..	22		
			Nto Udo Ikpa	23		
			Nto Usen, Nto Idang	24		
			Nto Andike, Ikot Akpakpan ..	25		
			Atai Essien, Ikot Ekon	26		
			Nto Ikpo	27		

3520

CAP. 791

Local Government Instruments

SCHEDULE — continued


1 Name of Local Council	2 Common Seal	3 Villages whose areas make up the area of authority of the Council	4 No. of Coun- cillors	5 Wards each electing one Councillor	6 Serial No. of Wards
Ekpenyong Atai —continued		Nto Udo		Nto Essien Udo, Nto Atan	28
				Ikot Ekong, Nto Ikpong	29
				Nto Utere, Nto Otong, Nto Uti ..	30
		Ekpenyong Atai 2 ..		Nto Umo Nuk, Nto Inyang Erang, Nto Okoko, Nto Akpan Udom ..	31
		Ekpenyong Ikot Ntuen		Nto Udo Afa	32
				Nto Akpan	33
				Ikot Ekon	34
		Ikot Esifon		Nto Ineme, Nto Ekem	35
				Nto Akpan Abasi	36
				Nto Oyo	37
		Ikot Nsang		Nto Aba Atai	38
				Isara, Nto Udom	39
		Ikot Udo Inyang ..		Ikot Udo Inyang	40
				Nto Ekerete	41
		Uruk Obong No. 2 ..		Atai Essien	42
				Nto Nya, Nto Iko	43
				Ikot Effiong, Ikot Nyang	44
		Atai Essien Ikot Otong		Ikot Otong	45
				Ikot Eyo	46
		Atai Essien Mkpatak ..		Ikot Imo Enang	47
				Nto Uso	48
				Ikot Idem Udo	49
		Ikot Ebiedok		Atan Nung Inyang, Nto Inyang Udo Akpan	50
				Nto Akpa Okpo, Ikot Ata	51
		Ikot Osom		Ikot Osom	52
				Nto Essiet	53
				Nto Ekpo	54
		Ikot Uba		Ikot Uba	55
				Ikot Etiwo, Ikot Nka	56
		Ikot Udom		Ikot Udom	57
				Nto Umo Akpabio	58
				Nto Ukwa	59

Amang Province | Ikot Ekpene Division

CAP. 79

3521


SCHEDULE — continued

1 Name of Local Council	2 Common Seal	3 Villages whose areas make up the area of authority of the Council	4 No. of Coun- cillors	5 Wards each electing one Councillor	6 Serial No. of Wards
Ikpe Annang ..		Ikpe Ebe	41	Nto Ekenyie	1
		Ikpe Ekoi		Nto Ntia, Nto Otu Udo	2
		Ikpe Ikot Ekpe		Nto Etuk Udo, Nto Nya	3
				Nto Abasi, Nto Obio Nsek	4
				Nto Akpakpan Nwa	5
				Nto Osom	6
				Nto Ekpe, Nto Umo Mboro	7
				Nto Inyang Ekon, Nto Enin	8
				Nto Utang, Nto Abasi Afia	9
				Nto Udo Ekpo Eside	10
				Ikot Ebie Nto Udo Akpan, Nto Eside, Nto Ebie	11
				Ikot Idem	12
				Nto Udo Akai, Nto Udo	13
				Nto Ekong	14
				Atai Essien	15
				Nto Ekeruke	16
				Nto Adia Uko	17
				Nto Akpan Udo Ikpe	18
				Nung Akara, Nto Udo Akpan Nung	19
				Nto Udo Nya	20
				Nto Nya	21
				Nto Ukpang	22
				Ikot Obio Edet	23
	Ikot Uso	24			
	Ikot Inyang	25			
	Nto Nto, Nto Utang, Ikot Obio Esang	26			
	Nto Akan	27			
	Ikot Obong Ikpe	28			
	Nto Esetua, Nto Ubang	29			
	Nto Ebok	30			
	Nto Umo	31			
	Nto Umo Idem	32			
	Ata Essien	33			
	Nto Obio Nkpe	34			
	Nto Udo	35			
	Nto Essien Akpan, Nto Okure Akpan	36			

3522

CAP. 79] Local Government Instruments

SCHEDULE — continued

1 Name of Local Council	2 Common Seal	3 Villages whose areas make up the area of authority of the Council	4 No. of Coun- cillors	5 Wards each electing one Councillor	6 Serial No. of Wards		
Ikpe Annang —continued			55	Nto Uko, Ikot Obio Mba	37		
				Nto Akan	38		
		Nto Odiong		39			
		Nto Akpakpan Inyang		40			
		Nto Akpan Mbonge		41			
Odoro Ikot ..				Ekpenyong Ufum		Nto Ukan, Nto Nya	1
						Nto Akpang Enang	2
				Ukana Ikot Ntuen		Nto Uko Iyo	3
						Nto Akpakpan, Ikot Obio Etok	4
						Nto Akara	5
						Nto Ntuen	6
				Ukana Mbak Ukot		Ikot Udom Akpan Inyang, Nto Akaka, Nto Inyang Osum	7
						Ikot Obio Ebok	8
						Akpa Utong	9
						Nto Akpa Etor	10
				Ikot Udu		Ikot Eduo, Ikot Abasi Udo	11
						Nto Nya 1	12
						Nto Nya 2, Nto Edoho	13
						Ikot Ukpang	14
				Ikot Ndem		Ikot Ekon, Ikot Offiong	15
						Nto Inyang Etok, Nto Inyang Udom	16
				Ikot Udom Obot		Nto Udofia	17
				Nto Akpa Oko		Ata Essien Nto, Esunan, Nto Umo	18
				Ikot Ebi Itam, Nto Udofia Idio, Nto Amadie	19		
			Ikot Anya	20			
			Nto Onwoko	21			
			Ikot Akpan	22			
	Idung Esimuk		Nto Udofia	23			
			Nto Udo Ete, Nto Akpa Nsek, Nto Efa	24			
			Nto Udo Esimuk	25			
	Ikot Ekpenyong		Nto Ntuen, Nto Onworu	26			
			Nto Akpan Eye, Nto Odiong	27			
			Nto Akpan Ekanem	28			
	Ikot Idem		Nto Uyo	29			

Annang Province/Ikot Ekpe Division

CAP. 79

3523

SCHEDULE — continued


1 Name of Local Council	2 Common Seal	3 Villages whose areas make up the area of authority of the Council	4 No. of Coun- cillors	5 Wards each electing one Councillor	6 Serial No. of Wards		
Odoro Ikot —continued				Nto Obuji, Nto Udoka Okpo	30		
				Nto Ntiaba, Nto Obuji No. 2	31		
				Nto Akpan Asua Iko, Nto Asuana, Nto Enang	32		
					Nto Mkporok	33	
					Nto Abasi, Nto Etok Udoka	34	
					Nto Ebok Akase	35	
					Nto Iwe Ebok	36	
					Nto Udo Uko	37	
					Nto Umoren	38	
					Nto Ikono, Nto Akpan Ibanga	39	
					Nto Umoren Mbo, Nto Etok Eden, Nto Udo Atanga, Nto Etuong	40	
						Nto Obio Inok	41
						Nto Iton	42
						Nto Obuji, Ikot Akpan, Nto Ntuen	43
						Nto Utin	44
						Atai Essien Iniko	45
						Ekpene Nya	46
						Nto Ineme	47
						Nto Uti	48
						Ata Usung	49
				Nto Udofia, Nto Onu, Nto Okpong Ete	50		
				Nto Okonah, Nto Ogwu, Nto Itiat	51		
				Nto Eberiba No. 1, Nto Eberiba No. 2	52		
				Nto Obuji	53		
				Nto Afanide	54		
				Ulali	55		

3524

CAP. 79]

Local Government Instruments

SCHEDULE — continued










1 Name of Local Council	2 Common Seal	3 Villages whose areas make up the area of authority of the Council	4 No. of Coun- cillors	5 Wards each electing one Councillor	6 Serial No. of Wards
Okon ..			50	Nto Akara	1
				Nto Etim	2
				Nto Udo Essien	3
				Nto Akpan Akpan	4
				Nto Ata	5
				Nto Ekefre	6
				Nto Udom	7
				Nto Udo Inwang	8
				Nto Ikpe	9
				Nto Utin	10
				Nto Akan	11
				Ikot Ekpenyong Akpan Ama	12
				Nto Ekpenyong Mbana Etaw	13
				Nto Osom Ude Edu	14
				Nto Ocho, Ikot Udo Okon	15
				Nto Udofa	16
				Nto Etok Udo, Nto Nya	17
				Nto Oko	18
				Nto Ntuen Inyang Ubom	19
				Nto Okwo Obong Okon, Stranger Community	20
				Nto Udo Oko	21
				Nto Udo Inyang	22
				Nto Utin	23
				Nto Akpan Okpo	24
				Nto Akara Okpo	25
				Nto Ukwa	26
				Nto Utuk	27
				Nto Akang	28
				Nto Eta	29
				Nto Umo Idem	30
				Nto Okpokpo	31
				Echehe Obom	32
				Nto Awaka	33
				Nto Akpa Udo	34
				Nto Ntuen	35
				Nto Achandu	36

Amang Province/Ikot Ekpene Division










CAP. 79

3525



SCHEDULE — continued

1 Name of Local Council	2 Common Seal	3 Villages whose areas make up the area of authority of the Council	4 No. of Coun- cillors	5 Wards each electing one Councillor	6 Serial No. of Wards			
Okon —continued		Ikot Nya	26	Nto Nya No. 1	37			
		Ikot Uko Etor		Nto Nya No. 2	38			
		Ikot Idem Udo No. 1 ..		Nto Udo Adanga	39			
				Nto Uko Etoh	40			
				Nto Ukpong, Nto Enyingna ..	41			
		Ikot Idem Udo No. 2 ..		Nto Idem Udo	42			
				Nto Akata	43			
		Ikot Udo Okure		Nto Okon Etaw	44			
				Nto Akpan Okoro	45			
		Umon-Okon		Nto Imo Owo, Nto Udo Okure ..	46			
				Nto Akan	47			
		Ukana East ..			Ikot Akpabin	26	Nto Eti, Nto Ochuku	48
					Ukana Ikot Akpan Essien		Nto Udo Idem, Nto Udofia ..	49
Ukana Ikot Akpan Ifia	Nto Uko Inyang		50					
Ukana Ikot Essien	Nto Nkwa Owo		1					
Ukana Ikot Ofong	Nto Uka Idiok		2					
Ukana East ..		Ukana Ikot Akpan Essien	26	Nto Umoren	3			
		Ukana Ikot Akpan Ifia		Nto Akpan Essien	4			
		Ukana Ikot Essien		Nto Iwo, Nto Ete	5			
		Ukana Ikot Ofong		Nto Ntia, Nto Ete Oruk	6			
		Ukana Ikot Akpa Inyang		Ikot Uwang	7			
		Ukana Ikot Ekon		Nto Akaiya Oko	8			
		Ukana Ikot Etan		Nto Ekwenyin	9			
		Ukana Ikot Ofok		Nto Utok, Nto Akpan Inyang ..	10			
		Ukana Ikot Osom		Nto Idung, Nto Uko Udo	11			
		Uwa East		Nto Eda, Nto Akpan Inyang ..	12			
		Iboho			Uwa East	26	Nto Ekong, Nto Akpan Idem ..	13
					Ikot Uti, Ikot Ikang		Nto Etan, Nto Akpan Ituen ..	14
					Ukana East ..			Uwa East
Ikot Uti, Ikot Ikang	Nto Edem Esa		16					
Ukana East ..			Uwa East		26		Nto Ntia, Nto Ekang	17
Uwa East		Uwa East	26	Atai Essien	18			
Iboho		Ikot Uti, Ikot Ikang	26	Idung Afa	19			
Iboho		Ikot Uti, Ikot Ikang	26	Ikot Uti, Ikot Ikang	20			


SCHEDULE — continued

1 Name of Local Council	2 Common Seal	3 Villages whose areas make up the area of authority of the Council	4 No. of Coun- cillors	5 Wards each electing one Councillor	6 Serial No. of Wards			
Ukana East —continued		Ikot Esidomo	46	Nto Esidomo, Nto Osom, Nto Okpo, Nto Udo Akpan, Nto Ofungo ..	21			
		Ukana Ikot Akpan Esang		Nto Etuk Edem	22			
		Ukana Ikot Ese		Nto Eda, Nto Idem	23			
		Ukana Ikot Nkwa		Asang Eneng, Nto Eso, Nto Uko Akpan, Nto Akpan Item	24			
		Ukana Ikot Obong Edong		Nto Akpa Udom, Nto Ebie Ewem ..	25			
Ukana West ..		Akpa Utong Ikot Udo Idem	46	Nto Akpan Ibit	26			
		Ikot Edet		Nto Aña	1			
		Onuk Nkop Ekpo		Nto Nyoho, Nto Udo Idem, Nto Eduo	2			
		Ukana Ikot Akpabio ..		Nto Edet	3			
				Ukana Ikot Akpan Ntia	Nto Udom, Nto Inyang	4		
				Ukana Ikot Ntuen	Nto Akpan	5		
		Ukana Ikot Oku Etim ..		Nto Ntia	6			
				Ikot Nwo	Nto Ekon, Nto Ntuen	7		
		Ikot Udo Inam		Nto Udo, Nto Umo, Nto Echang ..	8			
				Onuk	Nto Umoren, Nto Ntuen	9		
		Onuk Ikot Osom		Nto Udom	10			
				Ukana Ikot Ide	Nto Udo	11		
		Ukana West ..			Ukana Ikot Oku Etim	46	Nto Nkwo, Nto Akpan Ntuen ..	12
					Ikot Nwo		Nto Udo, Nto Uwang	13
					Ikot Udo Inam		Nto Akpan	14
Onuk		Onuk	46	Nto Udo Abak, Nto Ukut	15			
		Ukana West ..		Nto Inam	16			
Ukana West ..		Ukana West ..	46	Nto Obon, Nto Akpan Essien ..	17			
		Ukana West ..		Nto Umu, Ikot Obo	18			
Ukana West ..		Ukana West ..	46	Nto Udo Nsek	19			
		Ukana West ..		Nto Osom	20			
Ukana West ..		Ukana West ..	46	Ata Ikot Ide	21			
		Ukana West ..		Nto Etuk Udo	22			
Ukana West ..		Ukana West ..	46	Nto Ayara, Nto Item	23			
		Ukana West ..		Nto Udo	24			
Ukana West ..		Ukana West ..	46	Ikot Udo Etim, Nto Abia Obo, Ikot Nko	25			



SCHEDULE — continued

1 Name of Local Council	2 Common Seal	3 Villages whose areas make up the area of authority of the Council	4 No. of Coun- cillors	5 Wards each electing one Councillor	6 Serial No. of Wards
Ukana West —continued		Atan Ikot Okoro ..	49	Ikot Essien, Nto Inyang ..	26
		Ikot Otu ..		Nto Abia ..	27
		Ntak Ikot Akpan ..		Ikot Uso ..	28
		Ukana Ikot Afanga ..		Ata Essien, Nto Oruk Oku Urua ..	29
		Uwa West ..		Nto Abasi Okure ..	30
		Ikot Imo ..		Nto Nkong, Nto Ekerete ..	31
		Onuk Ikot Abia ..		Nto Nsek ..	32
		Ukana Ikot Nkan ..		Nto Afanga, Nto Umo Item, Nto Ntia ..	33
		Ukana Ikot Udo Ekpato		Nkong Ikot Udo Obio ..	34
		Ukana Ikot Ukpong Etor		Nto Ofiong ..	35
				Nto Obong, Nto Inyang ..	36
				Nto Ekpenyong ..	37
				Ekpuk Imo ..	38
				Nto Abia ..	39
	Ikot Ituem ..	40			
	Nto Ibaraka, Nto Akpan Edere ..	41			
	Nto Udo Akpabio, Nto Ekon ..	42			
	Nto Efa ..	43			
	Nto Ide Ubon ..	44			
	Nto Ukpong Etor, Nto Abasi Ebat ..	45			
	Ikot Ifang ..	46			
Ikpe ..		Akpayak Ikpe ..	49	Nto Nya ..	1
		Ekoi Atan Ubom ..		Nung Otong ..	2
		Ekoi Eben Obom ..		Nung Akpan, Nung Ekpeme ..	3
		Ekoi Ikot Abia ..		Nung Ebin, Nung Udo Akpa Eden ..	4
		Ekoi Ikot Nyoho ..		Nung Ifia, Nung Idoko ..	5
		Ekoi Ikot Ofon ..		Ekoi Ayai, Nung Ebin, Nung Ukpong ..	6
		Ekoi Ikot Udo Efe ..		Nung Ekpe, Ekoi Ayai ..	7
		Ibam Edet ..		Nung Esikot, Nung Ukpong, Nung Ekpe ..	8
		Ibam Obot Enen ..		Nung Afa Eden, Nung Udo Enang, Nto Udo Nto ..	9
				Ikot Abia ..	10
				Atan ..	11
				Nung Edik ..	12
				Nung Etefia ..	13

SCHEDULE — continued

1 Name of Local Council	2 Common Seal	3 Villages whose areas make up the area of authority of the Council	4 No. of Coun- cillors	5 Wards each electing one Councillor	6 Serial No. of Wards
Ikpe—continued		Ibam Ukot ..	49	Nung Etuk ..	14
		Ibion Ewuro ..		Nung Onwun, Ikot Osom ..	15
		Ikpe Ikot Nkon ..		Nung Aka Nkang ..	16
				Nung Una ..	17
				Nung Esire ..	18
				Nung Ewuro ..	19
				Nung Akpasua ..	20
				Nung Ndon 1 ..	21
				Nung Ndon 2 ..	22
				Nung Otong 1 ..	23
				Nung Otong 2 ..	24
				Nto Nya 1 ..	25
				Strangers (Nto Nya 2) ..	26
				Nung Ituem, Nung Udo Mba ..	27
				Nung Isua, Nung Ono Oso ..	28
				Nung Inyang Efa ..	29
				Nung Ndot, Nung Eyere ..	30
				Nung Udo Ekpo, Nung Utigha, Nung Nyere ..	31
				Nung Ubo, Nung Akpa Ukobo ..	32
				Nung Udofia, Nung Esien Ibuot ..	33
				Nung Okoro ..	34
				Nung Ekerewak, Nung Ewat ..	35
				Nung Ekanem, Nung Ekong ..	36
				Nung Ebio, Nung Udo Ukpo, Nung Akpan Ukpong ..	37
				Nung Ubo, Nung Esien Ide, Nung Otung ..	38
				Nto Nya, Nto Otung ..	39
				Nung Obio Iwok ..	40
				Nto Nya ..	41
	Nung Obio Isio ..	42			
	Nung Ntak, Nung Obio Nkwok, Nung Esuk ..	43			
	Nung Unen ..	44			
	Nung Ayara Enang, Nung Ikot ..	45			
	Nung Adiaha Ukam ..	45			



SCHEDULE — continued

1 Name of Local Council	2 Common Seal	3 Villages whose areas make up the area of authority of the Council	4 No. of Coun- cillors	5 Wards each electing one Councillor	6 Serial No. of Wards																																	
Ikpe—continued		Oniong Ono	40	Nung Anwa, Ikot Ime	46																																	
		Usung Ita		Nung Udo Esen	47																																	
Nkhalu					Nung Akpan, Strangers	48																																
							Nung Obio Isio, Nung Ofon, Nung Etim	49																														
									Ibawesi	1																												
											Nsidu	2																										
													Ndito Esien, Ndito Eshiri	3																								
															Ikot Etim, Ndito Isong	4																						
																	Ikot Udo	5																				
																			Ikot Akpa	6																		
																					Ikot Etim	7																
																							Ndito Essien	8														
																									Afa Idung	9												
																											Ikot Essien	10										
																													Ikot Obong	11								
																															Ikot Ayara	12						
																																	Ikot Akpan	13				
																																			Ikot Offrong	14		
																																					Ndito Ebio	15
			Atai Oborko	17																																		
					Nkpa Eyop	18																																
							Ikot Uko	19																														
									Ikot Okpoho	20																												
											Ikot Udo Uko	21																										
													Ikot Offiong, Ikot Edon	22																								
															Nsara	23																						
																	Ikot Udo Ukpung	24																				
																			Ikot Uko	25																		
																					Ikot Ebiang	26																
			Ikot Eka Udo	27																																		
					Nsit Oborong	28																																
							Ikot Nya	29																														
									Ikot Eben	30																												
											Ukpabi Idang	31																										
			Ikot Obio	32																																		

3530

CAP. 79] Local Government Instruments

SCHEDULE — continued

1 Name of Local Council	2 Common Seal	3 Villages whose areas make up the area of authority of the Council	4 No. of Coun- cillors	5 Wards each electing one Councillor	6 Serial No. of Wards																																
Nkhalu —continued				Nkpa Oton	33																																
						Ndito Usa	34																														
								Ikot Enang	35																												
										Ikot Nkpi	36																										
												Ndito Okuku	37																								
														Ikot Isong	38																						
Itu Mbaizo			35	Ndito Anwan Afia	39																																
						Ikot Okpo	40																														
								Anwanka	1																												
										Ikot Akikan	2																										
												Obot Anwa	3																								
														Ikot Utasi	4																						
																Ikot Ekei	5																				
																		Usuk Anwa	6																		
																				Ubue Aya	7																
																						Ubue Uche	8														
																								Ikot Esefe	9												
																										Obikot	10										
																												Ikot Ama	11								
																														Ndanda, Ubue Ntem, Ubue Mbang	12						
																																Ubue Nkum, Ikot Esien	13				
																																		Ubue Okoro, Orok Isong	14		
																																				Ubue Edu, Ubue Ebong, Ubue Afanga	15
			Uduang, Edem Idim	17																																	
					Ubue Udo Ndiaha, Ubue Nwang, Ubue Imo, Ibe	18																															
							Ubue Awa, Ubue Akpan Esien	19																													
									Usaku, Mfioho, Na Udom	20																											
				Ubue Ntem, Ubue Etok Udo	21																																
							Ikot Obon Urua	22																													
										Oyukpo	23																										
													Ikot Okpomo	24																							

Amang Province/Ikot Ekpene Division

CAP. 79

3531

SCHEDULE — continued

1 Name of Local Council	2 Common Seal	3 Villages whose areas make up the area of authority of the Council	4 No. of Coun- cillors	5 Wards each electing one Councillor	6 Serial No. of Wards
Itu Mbaizo —continued		Ogu		Ibom, Obot Ikrom Ibom, Ikot Okum Ikot Akpan Ntem Ibe Mbak Owo .. <i>Idiribong:</i> Obot Inen .. Ufot Inen .. Usuk Inen .. Ikot Nton Eyen Akpayak Odoro Makiri	25 26 27 28 29 30 31 32 33 34 35

CALABAR PROVINCE

Calabar Division

CALABAR URBAN COUNTY COUNCIL
(ESTABLISHMENT) INSTRUMENT, 1960E.R.L.N.
86 of 1960,
94 of 1960.

1. (1) This instrument may be cited as the Calabar Urban County Council (Establishment) Instrument, 1960; and shall come into operation on the 23rd day of March, 1960.


Citation and
commence-
ment.

(2) The Calabar Urban County Council (hereinafter called "the Council") is hereby established.

Establish-
ment of
Council.

2. The common seal of the Council is the following device—

Seal.



3. The area of authority of the Council shall comprise the areas of the twenty-five wards described in the First Schedule to this Instrument.

Area of
authority.
(First
Schedule)

4. (1) The Council shall consist of thirty-three councillors.

Constitu-
tion.

(2) On the 1st day of August, 1960, the Council shall consist of—

E.R.L.N.
No. 86 of
1960.

(a) twenty-five councillors each of whom shall be elected from each of the twenty-five wards described in the First Schedule to this Instrument; and

(b) eight councillors who shall be appointed in accordance with this Instrument.

5. The first election of the Council shall be held on the 26th day of July, 1960.

Date of first
election.

Method of election (Second and Third Schedules)

6. For the purposes of sub-paragraph (2) (a) of paragraph 4, the twenty-five councillors shall be elected in accordance with the provisions of the Second Schedule and the relevant forms mentioned in the Third Schedule to this Instrument.

Appointment of councillors.

7. For the purposes of sub-paragraph (2) (b) of paragraph 4, the Minister shall appoint—

- (a) the persons holding the following titles—
 - (i) the Obong of Calabar,
 - (ii) the Muri of Efut, and
 - (iii) the Ntoe of Big Qua, and
- (b) from the Efik community of Calabar, three title-holders,
- (c) from the Efut community of Calabar, one title-holder, and
- (d) from the Qua community of Calabar, one title-holder.

Appointment of President.

8. (1) The following persons are hereby appointed, in rotation, President of the Council—

- (a) the person holding the title of Ntoe of Big Qua, from and including the 1st day of October, in each year, until and including the 31st day of January in the next succeeding year;
 - (b) the person holding the title of Muri of Efut, from and including the 1st day of February, in each year, until and including the 31st day of May in each year; and
 - (c) the person holding the title of the Obong of Calabar, from and including the 1st day of June, in each year, until and including 30th September in each year.
- (2) Where a person holding both—
- (a) a title mentioned in paragraph (1), and
 - (b) the office of President of the Council, resigns, is unable to act by reason of an incapacity or dies, then the Minister shall appoint a person in the stead of that person—
 - (i) for the remainder of the term of office of that person, or
 - (ii) until a successor assumes the appropriate title,

9. The election of a Chairman shall be the first business transacted at the— Election of Chairman.

- (a) first meeting of the Council, and, thereafter,
- (b) at its annual meeting.

10. The Council may make and levy an annual rate in accordance with sections 126 and 127 of the Law. Rating.

11. In addition to the functions conferred upon County Councils under the Law, or any other written law, the Council— Functions.

- (a) shall perform all of the functions contained in paragraphs (9), (10), (11), (14), (15), (16), (31), (33), (38), (42), (43) and (44) of section 84 of the Law;
- (b) shall regulate the use of inflammable material in accordance with paragraph (17) of section 84 of the Law;
- (c) shall regulate the making of burrow pits or other excavations in accordance with paragraph (20) of section 84 of the Law;
- (d) shall maintain markets and prohibit the erection of stalls in places other than markets in accordance with paragraph (30) of section 84 of the Law;
- (e) shall manage, license and control slaughter-houses in accordance with paragraph (41) of section 84 of the Law;
- (f) shall control the hawking of wares in accordance with paragraph (54) of section 84 of the Law;
- (g) shall maintain roads, streets, paths, culverts, bridges and street drains, (excluding roads classified as Trunk Roads and maintained by the Government of the Federation or of Eastern Nigeria) on the 22nd March, 1960, in accordance with paragraph (60) of section 84 of the Law;
- (h) may prohibit the use of any inflammable material in the construction or repair of any building in accordance with paragraph (17) of section 84 of the Law;

- (z) may prohibit the making of burrow pits or other excavations in accordance with paragraph (20) of section 84 of the Law;
- (j) may build, equip, open or close markets in accordance with paragraph (30) of section 84 of the Law;
- (k) may build slaughter-houses in accordance with paragraph (41) of section 84 of the Law;
- (l) may prohibit or restrict the hawking of wares in accordance with paragraph (54) of section 84 of the Law;
- (m) may make, alter and divert roads, streets, paths, culverts, bridges and street drains (excluding roads classified as Trunk Roads and maintained by the Government of the Federation or of Eastern Nigeria) on the 22nd March, 1960, in accordance with paragraph (60) of section 84 of the Law;
- (n) may perform all or any of the functions contained in all the remaining paragraphs of section 84 of the Law;
- (o) may make bye-laws for all or any of the purposes contained in section 85 of the Law;
- (p) shall perform the duties and discharge the functions contained in sections 222 and 223 of the Law;
- (q) may grant sums of money to parents of twins or provide for the maintenance of twins.

E.R.L.N.
No. 229 of
1956.

FIRST SCHEDULE

(Paragraphs 3 and 4 (2))

Ward 1.—All that area bounded by Owowo (Elder Dempster Creek), Tete Street, Archibong Street, Edem Street and Calabar River.

Ward 2.—All that area bounded by Boco Street, Eyamba Street, Efiwatt Street, Anderson Street and Mission Hill Cemetery and Calabar River.

Ward 3.—All that area bounded by Eneyo Street, Ansa Street, Beecroft Street, Nkwa Street, Eyamba Street, Archibong Square, Archibong Street and Tete Street.

FIRST SCHEDULE—continued

Ward 4.—All that area bounded by Tete Street, Eneyo Street, Ansa Street, Garden Street, Calabar Road to a point opposite Mr Solomon's house to Owowo (Elder Dempster Creek).

Ward 5.—All that area bounded by Calabar Road, Eyo Edem Street, Ansa Street, and Garden Street.

Ward 6.—All that area bounded by Eyo Edem Street, Beecroft Street, Annesley Street, Lagos Street and Egerton Street.

Ward 7.—All that area bounded by Ewa Ekeng Street, Egerton Street, Johnstone Street, Ross Street, Anderson Street, Mission Hill Cemetery and Calabar River, Calabar Road, Hawkins Road, Henshaw Beach Market.

Ward 8.—All that area bounded by Johnstone Street, Egerton Street, Lagos Street, Annesley Street, Nkwa Street, Eyamba Street, Efiwatt Street, Anderson Street and Ross Street.

Ward 9.—All that area bounded by Calabar Road, Egerton Street and Ewa Ekeng Street.

Ward 10.—All that area bounded by Goldie Street, Calabar Road, Barracks Road, Bogobiri Street, Slaughter-house Street, Slaughter Road.

Ward 11.—All that area bounded by Calabar Road, Mary Slessor Street, Target Road, Harcourt Street, Bedwell Street and Goldie Street.

Ward 12.—All that area bounded by Bedwell Street, Harcourt Street, Target Road, Goldie Street.

Ward 13.—All that area bounded by Calabar Road, Chamley Street and Mary Slessor Street.

Ward 14.—All that area bounded by Edgerley Road, Mayne Avenue, White House Street and Chamley Street.

Ward 15.—All that area bounded by White House Street, Mayne Avenue, Palm Street and Chamley Street.

Ward 16.—All that area bounded by Palm Street, Mayne Avenue, Murray Street and Target Road.

Ward 17.—All that area bounded by Mayne Avenue, Howell Street, Township boundary and Goldie Street.

Ward 18.—All that area bounded by Edgerley Road, Chalmers Street, Eyo Ita Street, Calabar River, Henshaw Beach Market, Hawkins Road and Chamley Street.

Ward 19.—All that area bounded by Eyo Ita Street, Calabar River, Township boundary, Howell Street and Mayne Avenue.

Ward 20.—All that area bounded by Owowo (Elder Dempster) Creek, Calabar River to Simpson Spring, Township boundary to a point 3,000 feet south-east of its intersection with Odukpani Road in a line south-westwards

FIRST SCHEDULE — *continued*

to a point on Calabar Road—opposite the Catering Rest House, Calabar Road to Joseph Solomon's House, thence to Owowo Creek.

Ward 21.—All that area known as Big Qua Town, the Aro line Police Barracks.

Ward 22.—All that area known as Atikong, Ediba and Otop-Otop.

Ward 23.—All that area bounded by Akim Town Road, Calabar Road, Barracks Road, Bogobirri Street, Slaughter-house Street, Slaughter Road, Target Road, Mayne Avenue, south-eastern and northern boundaries of New Barracks State land.

Ward 24.—All that area bounded by Target Road, Goldie Street, Mayne Avenue, south-eastern and northern New Barracks State land boundary; Akim Town Road, then from a point at its junction with Otop Abasi Street to Airport Immigration Office, Airport Road, Atimbo Road to Township boundary.

Ward 25.—All that area bounded by Edem Street, Eyamba Street, Boco Street and Calabar River.

SECOND SCHEDULE

(Paragraph 6)

ELECTION OF COUNCILLORS

*Arrangement of Paragraphs**Paragraphs*

1. Interpretation.
2. Declaration for removal of doubt.
3. Qualifications of electors.
4. Disqualifications of electors.
5. Electoral Officer.
6. Registration Officers.
7. Application to Register.
8. Publication of Register; objections.
9. Determinations of objections; corrections.
10. Settlement of Register.
11. Register to be conclusive.
12. Notice of elections.
13. Nominations.
14. Nomination papers.
15. Deposit.

SECOND SCHEDULE — *continued**Paragraphs*

16. Validity of nominations.
17. Contested election: unopposed candidate.
18. Lack of nominations.
19. Allotment of symbols and publication of list of nominations.
20. Withdrawal of candidature.
21. Notice of poll.
22. Polling station and officers.
23. Form of ballot paper.
24. Polling agents.
25. Ballot boxes.
26. Method of voting.
27. Admission of persons to polling station.
28. Presiding Officer's duties at close of poll.
29. Appointment of counting agents.
30. Counting of votes.
31. Methods of counting votes.
32. Handling of ballot papers.
33. Votes not to be counted.
34. Electoral officer's decision final.
35. Declaration of result of election.
36. Equal voting.
37. Candidate has power of agent.
38. Secrecy of votes.
39. Remuneration.
40. Expenses of election.
41. Non-compliance with regulations.

1. In this Schedule—

- "counting agent" means a person appointed as a counting agent under paragraph 29;
- "election" means election to the Calabar Urban County Council, and the grammatical variations of "election" have a corresponding meaning;
- "Electoral Officer" means the officer mentioned in paragraph 5;
- "polling agent" means a person appointed under paragraph 24;
- "polling officer" means a person appointed under sub-paragraph (c) of paragraph 22 as Polling Officer;
- "Presiding Officer" means the person appointed under sub-paragraph (b) of paragraph 22 as Presiding Officer;
- "Register" means the register of electors for a ward as provided in sub-paragraph (2) of paragraph 10, and the grammatical variations of "Register" have a corresponding meaning;

Interpretation.

SECOND SCHEDULE — *continued*

“Registration Officer” means a person appointed under paragraph 6;

“qualifying date” means the last day for making application under paragraph 7 for inclusion of a name in the Register.

Declaration for removal of doubt.

2. For the purpose of removing any doubt, it is declared that, except where the context otherwise requires, words in this Schedule imputing the male gender include the female gender.

Qualifications of electors.

3. (1) Subject to sub-paragraph (2), a person is qualified to have his name registered as an elector of a ward and, when registered, to vote if he—

(a) on the qualifying date—

(i) is of the age of twenty-one years or more; and

(ii) is resident in the area of the ward;

(b) for the period of twelve months immediately preceding the qualifying date, has been resident in the area of the Council; and

(c) applies to be registered in accordance with this Schedule.

(2) A person may not have his name registered or vote, in respect of more than one ward.

Disqualifications of electors.

4. A person is not qualified to have his name registered as an elector of a ward, or, if registered, to vote, if he—

(a) is, by virtue of his own act, under an acknowledgement of allegiance, obedience or adherence to a foreign power or state;

(b) has been sentenced by a court in a part of the Commonwealth to death, or to imprisonment (by whatever name called) and has not—

(i) suffered the punishment to which he was sentenced, or

(ii) such other punishment as may have been substituted by competent authority, or

(iii) received a free pardon;

(c) is, under a law in force in Eastern Nigeria, adjudged to be a lunatic or otherwise declared to be of unsound mind.

Electoral Officer.

5. The administrative officer in charge of Calabar Division shall—

(a) conduct the election, and

(b) be called the Electoral Officer.

Registration Officers.

6. (1) For the purposes of the preparation of the Register, the Electoral Officer may appoint—

(a) a Registration Officer for a ward, and

(b) such other Registration Officers as he considers necessary.

(2) A Registration Officer so appointed has all the powers and functions of the Electoral Officer save this power of appointment.

Application to Register.

7. (1) A person whose name does not appear in the Register and who is qualified under paragraph 3, and who wishes to vote may apply in person to—

(a) the Electoral Officer, or

(b) a Registration Officer,

for entry of his name in the Register.

SECOND SCHEDULE — *continued*

(2) Application shall be completed in form of Form 1 in the Third Schedule and such forms as may be required shall be supplied by the Electoral Officer or a Registration Officer. Third Schedule. (Form 1).

(3) Where an applicant appears to the Electoral Officer or Registration Officer to be entitled to be registered, his name shall be entered in the Register of the appropriate ward.

(4) The Electoral Officer, or Registration Officer, as the case may be, shall give, to each person whose name is entered in the Register; a receipt—

(a) bearing the number of the elector in the Register;

(b) which shall be produced to the polling officer by the applicant at the time of voting.

8. (1) The Electoral Officer shall—

(a) prescribe a date by which application for inclusion of a name in the Register shall be made, and

(b) shall cause to be published in each ward, in such manner as he thinks fit, a statement of—

(i) the ward;

(ii) the place or places and times during which the Register may be inspected;

(iii) the last day for making application for inclusion in the Register;

(iv) the last day for making objections under paragraph (2) of this paragraph.

(2) A person whose name appears in the Register may, within a period to be prescribed by the Electoral Officer and completed in the form of Form 2 in the Third Schedule, object to the retention of a name in the Register as being that of a person not entitled to have his name retained in the Register. Third Schedule. (Form 2)

9. (1) The Electoral Officer shall—

(a) consider any objections made under paragraph 8, and

(b) receive such evidence as may be necessary to decide whether the person against whom the objection is made is entitled or not to have his name retained in the Register. Determinations of objections; corrections.

(2) Where the Electoral Officer is satisfied that the person against whom the objection is made is not entitled to be registered he shall remove his name from the Register, otherwise he shall disallow the objection.

(3) The decision of the Electoral Officer under this paragraph shall not be enquired into nor questioned by a court of law.

(4) The Electoral Officer shall—

(a) make such corrections in the Register as are necessary to carry out a decision reached under this paragraph for the —

(i) removal of duplicate entries, or

(ii) erasure of names of persons deceased or become disqualified, and

SECOND SCHEDULE — *continued*

- (b) make a correction necessary to ensure that a person is not registered in more than one ward.
- Settlement of Register. 10. (1) As soon as possible after compliance with paragraph 9, the Electoral Officer shall—
- finally settle and sign the Register in respect of each ward, and
 - cause the names of electors to be recorded in a Register provided for the purpose.
- (2) That Register shall be the Register of electors for that ward and shall remain in force until the next Register of electors has been completed.
- (3) The Minister may by notice in the *Gazette* from time to time direct the preparation of a new Register of electors for the whole of the area of the authority of the Council or for any particular ward.
- Register to be conclusive. 11. (1) Subject to subsection (2), the Register for the time being in force is conclusive for determining whether or not a person is entitled to vote at an election in a ward.
- (2) Nothing in this paragraph entitles a person to vote at an election where he is disqualified from so voting under the provisions of the Law relating to offences connected with elections.
- Notice of elections. 12. Not less than fourteen days before the date of the election, the Electoral Officer shall cause to be published in each ward a notice stating—
- the date of the election;
 - the number of councillors to be elected in that ward;
 - the place for the making of nominations;
 - the method of making nominations;
 - the last day on which nominations shall be received, being a day not less than seven days after the date of the publication of the notice.
- Nominations. 13. (1) A candidate for election shall be nominated in writing by two other persons, being persons qualified to vote in the ward for which he is a candidate.
- (2) A candidate shall not be nominated for more than one ward and a person shall not nominate more than one candidate.
- Nomination papers. Third Schedule. (Form 3) 14. (1) The nomination paper shall—
- be completed in the form of Form 3 in the Third Schedule; and
 - be signed by the candidate and persons nominating him; and
 - contain the following particulars—
 - the name, address and occupation of the candidate;
 - the names, addresses and occupations of the nominators of the candidate;
 - a statement by the candidate that he is willing and qualified to stand for election; and
 - a statement by the candidate as to his choice of symbol for his candidature; and

SECOND SCHEDULE — *continued*

- (d) be accompanied by such number of photographs, (if the candidate so wishes) not exceeding in size six inches by six inches, as may be specified by the Electoral Officer, copies of which may be displayed on the ballot boxes.
- (2) The Electoral Officer shall supply an elector with such number of copies of the nomination paper as the elector may require.
- (3) The candidate himself, or one of his nominators, shall, at the place appointed by the Electoral Officer deliver the completed nomination papers not later than one o'clock in the afternoon of the last day, under subparagraph (e) of paragraph 12 for the receipt of nomination papers.
- Deposit. 15. (1) A candidate for election shall—
- cause to be deposited in such Treasury as the Electoral Officer may direct, the sum of ten pounds; and
 - at the time the nomination is submitted, produce to the Electoral Officer, the official receipt of that Treasury for that sum.
- (2) No nomination is valid unless—
- that sum is deposited; and
 - the receipt produced for the sum deposited.
- (3) The deposit shall be returned to the candidate, or to his personal representative, where appropriate if—
- there is no contested election;
 - in a contested election, he obtains valid votes equal in number to not less than one-eighth of the total number of valid votes cast in the ward; or
 - he dies before the day of election.
- Validity of nominations. 16. (1) Where a nomination has been made, the candidate shall be deemed to stand nominated unless—
- at the time of nomination, the Electoral Officer decides that the nomination is invalid; or
 - proof is thereafter given of the death or incapacity of the candidate.
- (2) The decision of the Electoral Officer that a candidate has been validly nominated shall be final and shall not be questioned or enquired into by a court of law.
- (3) Where the Electoral Officer decides that a candidate has not been validly nominated, he will endorse and sign on the nomination paper—
- the fact; and
 - the reasons for his decision, and that decision is only subject to review as a consequence of an election petition under the Law.
- Contested election: unopposed candidate. 17. (1) Where the number of candidates remaining nominated on the day appointed for the election—
- exceeds the number of vacancies, a poll shall be taken in accordance with this Schedule;
 - is the same as or less than the number of vacancies, those candidates are deemed to have been elected.

SECOND SCHEDULE — *continued*

(2) Where under the provisions of sub-paragraph (1) a person is deemed to have been elected the Electoral Officer shall announce the name of that person.

(3) A vacancy remaining shall not be filled.

Lack of nominations. 18. Where, upon the date appointed for the election a candidate does not remain nominated, the Electoral Officer shall inform the Council which shall fix a date for another election.

Allotment of symbols and publication of list of nominations. 19. (1) At least one clear day after the last day, appointed under paragraph 8 for the determination of objections and not later than seven days before the date appointed for an election, the Electoral Officer shall—

(a) allot a symbol to a candidate; and

(b) cause to be prominently posted in each polling area, and at the place appointed for the delivery of nomination papers and at such other place or places as he shall think fit a list of the—

(i) full names of all persons nominated; and

(ii) the persons nominating them, with their respective addresses and occupations, together with —

(c) the symbols allotted to them; and

(d) if a candidate has so requested, a photograph of that candidate supplied by the candidate at his own expense.

(2) In the case of a certified candidate of a political party, a symbol allotted under this paragraph shall be the symbol of that political party and, in the case of an independent candidate, may be a symbol of that candidate's own choice.

Withdrawal of candidature. 20. (1) Subject to subsection (2), a candidate may withdraw his candidature by notice in writing signed by him and delivered to the Electoral Officer by himself or by one of the persons nominating him.

(2) Where that notice is given after the date appointed under paragraph 19, the candidate forfeits his deposit.

Notice of poll. 21. (1) In the case of a contested election, the Electoral Officer shall, at least seven clear days before the date of election, cause to be published in a ward in such manner as he thinks fit, a notice specifying—

(a) the day and hours fixed for the poll;

(b) the name, symbol and address of each candidate remaining nominated together with the names and addresses of the persons nominating the candidate;

(c) the number of vacancies to be filled;

(d) the situation in the ward of the polling station or stations.

(2) The hours fixed for the taking of the poll shall be a continuous period of not less than six hours.

Polling station and officers. 22. The Electoral Officer shall —

(a) provide as many polling stations in each ward as he thinks fit and prescribe the limits of those stations;

SECOND SCHEDULE — *continued*

(b) appoint a person to be in charge of each polling station, called the Presiding Officer, and as many polling officers as he thinks fit to assist at the voting;

(c) furnish a polling station with such number of compartments as in his opinion is necessary in which an elector shall be screened from observation when recording his vote;

(d) provide each polling station with copies of the Register for the ward concerned and a sufficient number of ballot boxes and ballot papers; and

(e) do such other acts and things as he may consider necessary for conducting the election in the manner provided by this Schedule.

23. A ballot paper shall be in the form of Form 4 in the Third Schedule and shall—

(a) have a serial number printed or stamped on it; and

(b) be attached to a counterfoil bearing the same serial number as is printed or stamped on the ballot paper;

(c) where the number of persons required to be elected exceeds one, then the same serial number shall be borne by as many ballot papers as there are vacancies to fill.

24. (1) A candidate may appoint two persons, called polling agents to attend each polling station within the ward for which he is a candidate for the purpose of detecting personation.

(2) Not less than two clear days before the election, the candidate shall give the Electoral Officer notice in writing of the appointment stating the names and addresses of the polling agents, together with the polling stations to which they have been assigned.

25. (1) A ballot box shall be so constructed that—

(a) ballot paper can be put in; but

(b) cannot be withdrawn from the box without the box being unlocked.

(2) The Electoral Officer shall cause to be placed, in a polling station, ballot boxes equivalent in number to the persons nominated for election.

(3) The ballot box shall be clearly marked with the name of the candidate and, with the symbol of a candidate allotted under paragraph 19 and shall bear the photograph of a candidate where a request has been made and the necessary copies of the photograph (not exceeding in size six inches by six inches) have been supplied at his own expense by the candidate.

(4) The box shall be shown to such persons, as may lawfully be present, to be so marked before being placed in the polling station and before any voting commences.

(5) When in use for voting the ballot boxes shall be screened from observation by all persons, other than the elector casting his vote.

(6) Immediately before the commencement of the polling, the Presiding Officer shall—

(a) show the ballot boxes empty to such persons as may be present in the polling station so that they may see that they are empty, and

Form of ballot paper. (Third Schedule) (Form 4)

Polling agents.

Ballot boxes.

SECOND SCHEDULE — *continued*Method of
voting.

(b) then lock and seal the boxes in such a manner as to prevent them from being opened without breaking the seal.

26. (1) The voting at any election shall be conducted in the manner prescribed by this paragraph.

(2) An elector desiring to record his vote shall present himself to a Polling Officer at a polling station in the ward in which he is entitled to vote.

(3) If he is satisfied that the name of that elector appears in the register and that he has not already voted, the polling officer shall give him a ballot paper.

(4) Immediately before the polling officer gives an elector a ballot paper—

(a) the paper shall be marked with an official mark;

(b) the number and name of the elector as recorded in the Register shall be called out;

(c) the number of the elector shall be numbered on the counterfoil of the ballot paper; and

(d) a mark shall be placed against the number of the elector in the Register to denote that he has received a ballot paper but without showing the particular ballot paper he has received.

(5) An elector on receiving a ballot paper, shall go immediately into one of the several compartments in the polling station, and shall there secretly record his vote by placing his ballot paper in the ballot box of his choice.

(6) An elector shall not vote for more than one candidate nor record more than one vote in favour of a candidate nor place on the ballot paper any writing or mark by which he may be identified.

(7) An elector who has accidentally dealt with his ballot paper in such a manner that it cannot be conveniently used as a valid ballot paper, may—

(a) on handing to the polling officer that paper, and

(b) after satisfying that officer that the paper has been spoiled by accident, obtain another paper in the place of the paper so handed over and the spoiled ballot paper shall be immediately cancelled by the polling officer.

(8) Immediately before recording his vote, an elector shall submit to having the ball of his left thumb or the outer edge of the lower part of his left forefinger—whichever the Electoral Officer shall prescribe—marked with ink sufficiently indelible to leave a mark for a period of approximately ten hours.

(9) An elector who—

(a) is unable to distinguish symbols, or

(b) suffers from blindness or from other physical disability may call aside the polling officer and tell him (no other person being present or within hearing except, if the elector so desires, a polling agent of the elector's own choice), the name or symbol of the candidate for whom he wishes to vote, and the Polling Officer shall, in the presence of the elector, place the ballot paper in the appropriate ballot box.

SECOND SCHEDULE — *continued*

27. (1) The Presiding Officer shall—

(a) keep order at the polling station, and

(b) regulate the number of electors to be admitted at any one time to the polling station, and

(c) exclude all persons other than those electors, the candidates, the polling agents, police officers on duty and other persons whom he considers may lawfully be present.

(2) Where a person misconducts himself in a polling station or fails to obey the lawful orders of the Presiding Officer, he may immediately, by order of the Presiding Officer, be removed from the polling station by a police officer in or near the station or by a person authorized in writing by the Presiding Officer to remove him.

(3) A person so removed may, if charged, be dealt with as a person taken into custody by a police officer for an offence without warrant.

28. (1) As soon as may be after the closing of the poll the Presiding Officer shall, in the presence of the polling agents—

(a) seal each ballot box in use at his polling station so as to prevent the introduction of additional ballot papers;

(b) seal in a separate packet—

(i) unused, spoiled, tendered and returned ballot papers,

(ii) the marked copy of the Register, and

(iii) the counterfoils of the ballot papers.

(2) The Presiding Officer shall deliver to the Electoral Officer, the ballot boxes and the separate packets for safe custody or destruction after six months as he may consider necessary.

29. (1) A candidate may appoint a counting agent to attend at the counting of the votes.

(2) Two clear days before the date of the election the candidate shall give the Electoral Officer notice in writing of the appointment, stating the name and address of the counting agent.

30. (1) As soon as practicable after the close of the poll the Electoral Officer shall—

(a) make arrangements for the counting of the votes in the presence of the counting agents, and

(b) so far as is practicable, proceed continuously with the counting allowing only reasonable time for refreshment.

(2) No person other than the Electoral Officer, his assistants, the candidates and their counting agents shall be present at the counting of the votes.

31. (1) The votes cast in the polling stations of one ward shall be aggregated in respect of each candidate in that ward.

(2) The Electoral Officer shall have counted the votes of each ward separately.

Admission
of persons
to polling
station.Presiding
Officer's
duties at
close of poll.Appoint-
ment of
counting
agents.Counting
of votes.Methods of
counting
votes.

SECOND SCHEDULE — continued

- Handling of ballot papers. 32. The Electoral Officer shall in the counting of the votes take all proper precautions for preventing a person from seeing the numbers printed on the fronts of the papers.
- Votes not to be counted. 33. A ballot paper—
 (a) which does not bear the official mark; or
 (b) on which anything is written or marked by which the elector can be identified, except the number printed on the front; shall not be counted.
- Electoral Officer's decision final. 34. (1) The Electoral Officer shall retain a ballot paper not counted under paragraph 33.
 (2) His decision as to a question arising in respect of a ballot paper is final but may be subject to review as a consequence of an election petition under the Law.
- Declaration of result of election. 35. On the result of the poll being ascertained, the Electoral Officer shall—
 (a) forthwith declare to be elected the candidate to whom the majority of votes has been given;
 (b) as soon as possible, publish in such manner as he shall think fit, the name of the candidate elected and the total number of votes given for a candidate whether elected or not; and
 (c) send notification of election in writing to the successful candidate.
- Equal voting. 36. Where two or more candidates in a ward receive an equal number of votes so that the addition of a vote would entitle one of the candidates to be declared elected, the Electoral Officer shall—
 (a) direct a second vote to be taken for each candidate having an equal number of votes, and
 (b) as soon as possible, appoint another day for the taking of the second vote, and
 (c) shall publish, in accordance with paragraph 21 the day and the hour and place for the taking of the poll, in accordance with paragraphs 22 to 36.
- Candidate has power of agent. 37. A candidate himself may do an act or thing which an agent of his, if appointed, would have been authorized to do or required to do or may assist his agent in doing that act or thing.
- Secrecy of votes. 38. A person who has voted at an election shall not, in a legal proceeding to question the election, be required to state for whom he has voted.
- Remuneration. 39. The Minister may authorize a reasonable remuneration to be paid for the services of a polling officer, or a person appointed by the Electoral Officer, to assist in the polling or counting.
- Expenses of election. 40. There shall be charged on the general revenue of the Council—
 (a) all expenses properly incurred by the Electoral Officer—
 (i) in the conduct of an election, or

SECOND SCHEDULE — continued

- (ii) in the institution, or in the defending, of legal proceedings arising out of an election, and
 (b) remuneration of the persons specified in paragraph 39.
- 41. An election shall not be invalid by reason of non-compliance with this Schedule (or of paragraphs amending or replacing the paragraphs of this Schedule) if it appears to the Court having cognizance of the question that—
 (a) the election was conducted substantially in accordance with this Schedule, and
 (b) that non-compliance did not affect the result of the election.

THIRD SCHEDULE

Form 1

(Paragraph 7 (2) of the Second Schedule)

CALABAR URBAN COUNTY COUNCIL ELECTION OF COUNCILLORS

Application for Entry of Name in the Register of Electors

To the Electoral Officer,

Date....., 19.....

1. I, of apply to have my name entered in the Register of Electors in Ward.
2. I am twenty-one years of age.
3. I am resident in Ward and have been resident in the area of the Council for a period of twelve months.
4. I declare that the above particulars are true to the best of my knowledge and belief and that I have not applied for my name to be included in any other Register of Electors in any other Wards.

.....
 Signature/Mark of Applicant

.....
 Signature/Mark of Witness

Address of Witness.....

THIRD SCHEDULE — continued

Form 2

(Paragraph 8 (2) of the Second Schedule)

CALABAR URBAN COUNTY COUNCIL ELECTION OF COUNCILLORS

Notice of Objections to Retention of Name on Register of Electors

To the Electoral Officer,

Date....., 19.....

I, of whose name (No.....) appears on the Register of Electors for Ward hereby give you notice that I object to the name of of being retained in the Register of Electors for Ward for the following reasons—

Signature/Mark of Objector

Form 3

(Paragraph 14)

CALABAR URBAN COUNTY COUNCIL ELECTION OF COUNCILLORS

NOMINATION PAPER

To the Electoral Officer,

Date....., 19.....

I, undersigned, am the candidate to whom this nomination paper relates and I hereby state that I am willing to stand for election to the Council as member for Ward. My registration number is.....

2. I also hereby state that I am qualified and not disqualified for election to the said Council.

3. I also declare that the symbols which I have chosen for my candidature are shown below in order of preference—

- 1.
2.
3.

Name
Address
Occupation

THIRD SCHEDULE — continued

Form 4

(Paragraph 23 of the Schedule)

CALABAR URBAN COUNTY COUNCIL ELECTION OF COUNCILLORS

Form of Front of Ballot Paper

Counterfoil..... Serial No.....
Serial No..... Election to the Calabar Urban County Council for.....Ward.

AKPABUYO COUNTY COUNCIL (ESTABLISHMENT) INSTRUMENT, 1953

E.R.P.N. 86 of 1953, E.R.L.N. 14 of 1958, 137 of 1958, 305 of 1959, 2 of 1960.

1. (1) This instrument may be cited as the Akpabuyo County Council (Establishment) Instrument, 1953.

(2) The Akpabuyo County Council (hereinafter called "the Council") shall be established on the first day of April, 1953.

2. The common seal of the Council shall be the following device—



3. The area of authority of the Council shall be the areas of authority of the Atimbo Local Council, the Ikot Edem Odo Local Council, the Ikang Local Council and the Ikot Nakanda Local Council.

4. The Council shall consist of thirty-four elected members.

Citation.

Establishment of the Council.

Seal.

Area of authority.

Constitution.

- Wards. 5. (1) The thirty-four elected councillors shall be elected by electors from the thirty-four wards mentioned in the Schedule hereto.
- (Schedule) (2) Not more than one councillor shall be elected by electors from each ward.
- Method of election. (E.N.L.G.N. 152 of 1962) 6. The method of election of councillors shall be in accordance with the provisions of the Local Government (Elections) Regulations and the elections shall be Type C.
- Date of first election. 7. The first election to the Council shall be held between the 1st and 31st days of March, 1953.
- Election of Chairman. 8. The Chairman of the Council shall be elected at the first annual meeting of the Council by a show of hands from among the councillors.
- Rating. 9. The Council may make and levy an annual rate in accordance with the provisions of sections 126 and 127 of the Law.
- Functions. 10. In addition to those functions conferred upon County Councils by the Law, or by any other written law, the Council—
- (a) may equip, maintain and control those markets which are already maintained by the Council in accordance with the provisions of paragraph (30) of section 84 of the Law and with respect to such markets may perform all or any of the functions contained in paragraphs (31) and (32) of section 84 of the Law;
- (b) may perform all or any of the functions contained in all the remaining paragraphs of section 84 of the Law;
- (c) may make bye-laws for all or any of the purposes contained in section 85 of the Law;
- (d) shall perform the duties and discharge the functions contained in sections 222 and 223 of the Law; and
- (e) may grant sums of money to parents of twins or provide for the maintenance of twins.

SCHEDULE
AKPABUYO COUNTY COUNCIL WARDS

Local Council Area	Villages comprising Ward	Serial No. of Ward
Atimbo ...	<i>Atimbo:</i> Atimbo, Esuk Ekpo Eyo, Ikot Oyom	1
	<i>Ikot Offiong Ambai:</i> Ikot Offiong Ambai, Ekpene Tete, Ikot Edem Ndarake, Ikot Ewa Effiom, Ikot Efo Ayarare	2
	<i>Ikot Asuquo Edem:</i> Ikot Asuquo Edem, Ikot Adanem Nya, Ikot Ekpo Ene, Ikot Uba, Anwa Enang Ekpo Edem, Anwa Enang Umo Edem, Ekpene Ikot Umo Edem, Ikot Ekpri Edem	3
	<i>Atim Asam:</i> Ikot Oyom, Ikot Ndarake, Atim Asam, Oton, Ikot Abasi Effiom	4
	<i>Etak Ukana Ikot Efanga:</i> Ikot Okpo Ene, Esit Ikot Okpo Ene, Ikot Ofio Okon Etim, Etak Ukana Ikot Efanga, Ikot Akwa Umo Edem, Ikot Eneti, Ikot Edem Itu, Eto Nkpe Archibong ...	5
	<i>Eto Nkpe:</i> Eto Nkpe Yellow Duke, Eto Nkpe Edem Mong, Mban yok Ikot Efanga	6
	<i>Urua Ndung:</i> Ikot Okon Eniang, Itu Ikot Efanga, Urua Ndung Akwa Ikot Efanga, Mbebue	7
	Ikot Offiong Owo, Ifondo, Ikot Asuquo Ukut, Ikot Ansa Archibong, Ekpri Ikot Efanga, Ekpri Ikot Umo	8
Ikot Nakanda ...	<i>Ikot Nakanda:</i> Ikot Nakanda, Okoroba Oyo Ita, Ikot Ekpo Esien ...	9
	<i>Idebe:</i> Idebe Offiong Umo, Idebe Ikot Esu	10
	<i>Idebe Ikot Esien:</i> Ekpri Ikot Eyo Edem, Edem Esa Abakot, Ikot Otu Namso, Ikot Nya Nya, Idebe Ikot Esien	11
	<i>Esit Ikot Okon Idem:</i> Ikot Efo Enang, Ikot Nkese, Esit Ikot Okon Idem, Esit Ikot Edet Nsa	12

SCHEDULE — continued

Local Council Area	Villages comprising Ward	Serial No. of Ward
Ikang	<i>Ifiang King Duke:</i> Ifiang King Duke, Ikot Eyo Edem	13
	<i>Obio Eneyo:</i> Akwa Obio Inwang Eneyo, Ikot Inyang Eneyo, Abakot Eneyo	14
	<i>Ikot Eneyo:</i> Ikot Asuquo Afiong Anye, Ikot Oyom Eneyo, Ikot Adiaha Eneyo, Ibuot Ebissa Eneyo	15
	<i>Ikot Anasua:</i> Ikot Anasua, Esin Efot Ikot Edet Nsa, Ikot Etim Utong, Ikot Edem Ita, Ikot Okon Ma, Ikot Udo Otu, Ikot Mbang	16
	<i>Ikot Mandu:</i> Ikot Makara, Ikot Mandu, Ikot Etim Inyang, Ikot Ene Etim, Nyom Idibi Ikot Umo, Esuk Efiom Iyawa, Efe Efik Imaya	17
	<i>Ine Nkani Okure I:</i> Ine Nkani Okure (Part)	18
	<i>Ine Nkani Okure II:</i> Ine Nkani Okure (Part), Ine Utan, Ine Utan Asuquo	19
	<i>Ine Ekoi:</i> Ine Ikang, Ine Akpa Ikang, Ine Ekoi, Ine Ibuot Owong	20
	<i>Nsidung:</i> Ikang	21
	<i>Nsidung:</i> Nsidung, Akwa Obio Inwang Nsidung, Ikot Inyang Nsidung	22
	<i>Edik Idim:</i> Edik Idim Ikot Efanga, Ekpri Ikang, Ikang Efo Ekpe, Obutong Abasi Eke, Ekpri Obutong	23
	<i>Efut Abua:</i> Efut Abua Esighi, Efut Abua Ikot Eyi	24
	Kukubarakpa, Ikot Ene Uyi, Usung Idim Ikot Antigha, Ikot Abasi Ene, Ikot Antigha Ene, Ikot Ene, Itam Ikot Antigha	25
	<i>Ekpene Esui:</i> Ekpene Esuk, Ikot Nk pang, Idua Inwang	26
	<i>Esuk Okon:</i> Esuk Okon, Ikot Inwang Okpo, Ikot Inwang, Esit Ikot Okon, Ikot Okon Ekpri Inwang, Ikot Efo Odiong Ene	27
	<i>Ifiang Nsung:</i> Ifiang Nsung, Ifiang Edem Inyang, Edik Okon Idem, Esuk Aye	28
	<i>Ikot Efo Obori:</i> Abakpa Efo Ase, Usung Idim Efo Obori, Udu ng Eduk Efo Obori, Akpap Okon Ene Ita, Ikot Abok Efiom	29

SCHEDULE — continued

Local Council Area	Villages comprising Ward	Serial No. of Ward
Ikot Edem Odo	<i>Ikot Edem Odo:</i> Ikot Edem Odo, Ikot Ekpo Eyo, Usung Idim Yellow Duke, Ekpri Ikot Ene	30
	<i>Obio Efiong Esien:</i> Nkakot Efiong Esien, Ikot Efiong Esien, Ikot Ekong, Ikot Obo, Ekpri Ikot Umo	31
	<i>Ikot Eyamba:</i> Nkakot Ikot Eyamba, Esin Ufot Ikot Eyamba, Ikot Nkoh Anie	32
	<i>Ekpene Edet Nsa:</i> Ekpene Ikot Edet Nsa, Ekpene Ikot Okon Idem, Ikot Efiong Eniang, Ikot Efo Enang, Ikot Edet Archibong, Ikot Ekpo Udo	33
	<i>Esuk Mba:</i> Esuk Mba, Ekpri Nsidung, Ikot Akpa, Ikot Oboko, Esuk Mbat Efo Urua, Esuk Mbat Efo Edem Efa, Esuk Mbat Umo Edem, Ikot Efo Ayarare	34

ODUKPANI ROAD COUNTY COUNCIL
(ESTABLISHMENT) INSTRUMENT, 1953

E.R.P.N.
87 of 1953.
E.R.L.N.
289 of 1959,
1 of 1960.
E.N.L.G.N.
121 of 1961.

1. (1) This instrument may be cited as the Odukpani Road County Council (Establishment) Instrument, 1953.

(2) The Odukpani Road County Council (hereinafter called "the Council") shall be established on the first day of April, 1953.

Citation.

Establishment of council.

2. The common seal of the Council shall be the following device—

Seal.



Area of authority of the County Council.

3. The area of authority of the Council shall comprise the areas of authority of the Calabar Oil Palm Estate Local Council, the Ikot Mbo Plantations Local Council, the Ikot Omin Local Council, and the Ikot Ansa Local Council.

Constitution.

4. (1) The Council shall consist of—
- (a) nineteen members elected in accordance with paragraphs 5 and 6; and
 - (b) seven members appointed in accordance with this paragraph.
- (2) Of the seven appointed members the following are hereby appointed—
- (i) Ntoe of Akim Akim,
 - (ii) Ntoe of Etankpini,
 - (iii) Ntoe of Idundu,
 - (iv) Ntoe of Ikot Ansa,
 - (v) Ntoe of Ikot Omin,
 - (vi) Ntoe of Kasuk,
 - (vii) Ntoe of Odukpani.

Wards. (Schedule)

5. (1) The nineteen elected councillors shall be elected by electors from the nineteen wards mentioned in the Schedule hereto.

(2) Not more than one councillor shall be elected by electors from each ward.

Method of election. (E.N.L.G.N. 152 of 1962)

6. The method of election shall be in accordance with the provisions of the Local Government (Elections) Regulations and the elections shall be Type C.

Election of Chairman.

7. The Election of a Chairman shall be the first business transacted at the first meeting of the Council, and thereafter the election of a Chairman shall be the first business transacted at the annual meeting of the Council.

Date of first election.

8. The first election to the Council shall be held between the 1st and 31st days of March, 1953.

Rating.

9. The Council may make and levy an annual rate in accordance with the provisions of sections 126 and 127 of the Law.

10. In addition to those functions conferred upon County Councils by the Law, or by any other written law, the Council—

- (a) may equip, maintain and control those markets which are already maintained by the Council in accordance with the provisions of paragraph (30) of section 84 of the Law and with respect to such markets may perform all or any of the functions contained in paragraphs (31) and (32) of section 84 of the Law;
- (b) may perform all or any of the functions contained in all the remaining paragraphs of section 84 of the Law;
- (c) may make bye-laws for all or any of the purposes contained in section 85 of the Law;
- (d) shall perform the duties and discharge the functions contained in sections 222 and 223 of the Law;
- (e) may grant sums of money for the purpose of assisting communal projects undertaken by communities residing within the area of its authority subject to the prior approval of the Community Development Secretary given after visiting the project; and
- (f) may grant sums of money to parents of twins or provide for the maintenance of twins.

E.R.L.N.
No. 9 of
1956.

E.R.L.N.
No. 229 of
1956.
**

*Paragraph (e) was added by E.R.L.N. 243 of 1956.
**Paragraph (f) was added by E.R.L.N. 14 of 1958.

SCHEDULE

ODUKPANI ROAD COUNTY COUNCIL WARDS

Local Council Area	Villages comprising Ward	Serial No. of Ward
Ikot Ansa	Ikot Ansa East	1
	Ikot Ansa West, Esuk Utan	2
	Ikot Ishie, Ekorinim	3
Idundu, Akwa Otop, Ifeita, Ikpa, Etantan, Akwa Esuk, Esuk John, Otop Asi, Jeremiah, Obot Osong, Obot Ubong, Obot Emiang, Obot Edet, Obot Ekeng, Okopedi	Anyananse, Orok Ekong, Ikot Eso Archibong, Okon Asibong, Esin Ufot, Etimasi, Asamaka	4
	Esuk Atu, Esuk Ateré, Obufa Esuk Orok, Idim Ita, Uwanse, Akani Esuk Orok, Edibe Edibe (Part), Ikot Abasi Oborri	5
	Kasuk Qua Town, Upper Ediba, Ikot Efa Etim, Ikot Abasi Oborri, Ikot Eka Edem, Ikot Mkpanam, Ikot Efió Akabom, Ikot Efióng Nta, Ikot Eyo, Ikot Nsisuk, Ikot Uduak	6
	D 4 Camp, Camp B, Banga Camp	7
Ikot Mbo Plantation	Mile 5 Camp, Field 1	8
	Ikot Omin (North)	9
Ikot Omin	Okang Mbang, Awak Ada, Obot Okoho, Bacco	10
	Ikot Efanga, Ikot Enebong, Ikot Nkebre	11
	Akim Akim, Ikot Okon Archibong, Odukpani	12
	Adiabo, Esuk Otu	13
	Etankpini, Esuk Itiat, Okon-tokong, Agbung I, Agbung II, Ikot Emian	14
	Ikot Ekpo	15
	Clerks Quarters, Field 21	16
Calabar Oil Palm	Eastern Division, C.O.P.E./Ikp Hospital Quarters... ..	17
	Western Division, Field 20	18
		19

E.R.L.N.
206 of 1959,
272 of 1959,
508 of 1960.

EJAGHAM DUSANGA IYONG IYONG
COUNTY COUNCIL (ESTABLISHMENT)
INSTRUMENT, 1958

Citation. 1. (1) This instrument may be cited as the Ejagham Dusanga Iyong Iyong County Council (Establishment) Instrument, 1958.

Establishment of the County Council. (2) The Ejagham Dusanga Iyong Iyong County Council (hereinafter called "the Council") shall be established on the 1st day of October, 1958.

2. The common seal of the Council shall be the following Seal device—



3. The area of authority of the Council shall comprise the areas of the following Local Councils—

Iko, Oyuk, Uyanga, Oban, Netim and Ikpai.

4. (1) The Council shall consist of thirty-five members, thirty-three of whom shall be elected and two of whom are appointed in accordance with this paragraph.

(2) The thirty-three elected councillors shall be elected by the electors of the thirty-three wards described in the Schedule to this Instrument.

(3) Not more than one councillor shall be elected by the electors of each ward.

(4) The appointed councillors shall, subject to the Law, be the respective Heads of the Ejagham and Dusanga Iyong Iyong clans mentioned in the First Schedule to the Selection of Second-class Chiefs Regulations.

5. The method of election of councillors shall be in accordance with the provisions of the Local Government (Elections) Regulations and the elections shall be Type C.

6. The election of a Chairman shall be the first business transacted at the first meeting of the Council, and thereafter the election of a Chairman shall be the first business transacted at the annual meeting of the Council.

7. The Council may make and levy an annual rate in accordance with the provisions of sections 126, 127 and 128 of the Law.

Functions.

8. In addition to those functions conferred upon County Councils by virtue of the provisions of the Law, or any other written law, the Council—

- (a) may equip, maintain and control those markets which are already maintained by the Council in accordance with the provisions of paragraph (30) of section 84 of the Law, and with respect to such markets may perform all or any of the functions contained in paragraphs (31) and (32) of section 84 of the Law;
- (b) shall perform all the functions contained in paragraph (33) of section 84 of the Law;
- (c) shall maintain roads (other than roads classified as Trunk Roads and maintained by the Government of the Federation or of Eastern Nigeria), streets, culverts, bridges and street-drains (other than culverts, bridges and drains of roads maintained by the Government of the Federation or of Eastern Nigeria) in accordance with paragraph (60) of section 84 of the Law.
- (d) may make roads, streets, culverts, bridges and street-drains in accordance with paragraph (60) of section 84 of the Law;
- (e) may perform all or any of the functions contained in all the remaining paragraphs of section 84 of the Law;
- (f) may make bye-laws for all or any of the purposes contained in section 85 of the Law;
- (g) shall perform the duties and discharge the functions contained in sections 222 and 223 of the Law; and
- (h) may grant sums of money to parents of twins or provide for the maintenance of twins.

E.R.L.N.
No. 229 of
1956.

SCHEDULE

EJAGHAM DUSANGA IYONG IYONG COUNTY COUNCIL WARDS

Local Council Area	Wards each electing one Member	Serial No. of Wards
Ikpai	<i>Ikpai:</i>	
	Mkpot	1
	Owom, Ikpai, Nyaje	2
	Mbeban, Old Ndebiji, Ojok, Nkame, Ekang, Mfameyen	3
Oban	Ntebachot, Orem, Akor, New Ndebiji, Iku	4
	<i>Oban:</i>	
	Oban	5
	Oban Settlers, Ekong, Neghe	6
Oyuk	Aking, Osomba, New Okuri	7
	Okarara, Abung	8
	O.N.R.E.L. camps 1 and 2	9
	O.N.R.E.L. camps 3 and 4	10
	<i>Oyuk:</i>	
	South Aningeje	11
Iko	North Aningeje	12
	Kwa Falls Estate, B.C.C. Settlers	13
	Ndingane, Abiati	14
	Mfamosing, Oberekai, Ekonganaku, Okpohobit	15
	<i>Iko:</i>	
Uyanga	Iko	16
	Ekuri Owai	17
	Iko Esai	18
	New Ekuri	19
	Owai	20
Netim	<i>Uyanga:</i>	
	Uyanga Okposung, Ikami	21
	Ojo Akamkpa	22
	Ifumkpa	23
	Iwuru	24
Netim	Uwet, Ewen, Ekpri Ibami, Akwa Ibami, Budeng	25
	<i>Netim:</i>	
	Akamkpa	26
	Old Netim	27
	New Netim	28
	Mbarakom	29
	Obung, Nsan, Mbarakpa, Okoroba	30
	Ayaebam, Awi, Nyakasang	31
Calaro Estate	32	
Dunlop Estate	33	

E.R.P.N.
84 of 1953.
E.R.L.N.
3 of 1960.
E.N.L.N.
524 of 1960.

WESTERN CALABAR COUNTY COUNCIL
(ESTABLISHMENT) INSTRUMENT, 1953

Citation.

1. (1) This instrument may be cited as the Western Calabar County Council (Establishment) Instrument, 1953.

Establishment of County Council.

(2) The Western Calabar County Council (hereinafter called "the Council") shall be established on the first day of April, 1953.

Seal.

2. The common seal of the Council shall be the following device—



Area of authority of the Council.

3. The area of authority of the Council shall be the areas of authority of the Creek Town Local Council, the Ikoneto-Adiabo Local Council, the Okoyong Local Council and the Odot Local Council.

Constitution.

4. (1) The Council shall consist of thirty-six members—
(a) thirty of whom shall be elected; and
(b) six of whom are appointed in accordance with this paragraph.

(E.R.L.N.
386 of 1959).

(2) The respective heads of Odot and Okoyong clans, mentioned in the First Schedule to the Selection of Second-class Chiefs Regulations, are hereby appointed councillors.

(Schedule)

(3) The Minister shall appoint one councillor—
(a) from each of the four Local Council areas mentioned in the Schedule; and

(b) from among the Etuboms, Muris or Ntoes as he may decide.

5. (1) The thirty elected councillors shall be elected by electors from the thirty wards mentioned in the Schedule hereto. Wards.
(Schedule)

(2) Not more than one councillor shall be elected by electors from each ward.

6. The method of election of councillors shall be in accordance with the provisions of the Local Government (Elections) Regulations and the election shall be Type C. Method of election.
(E.N.L.G.N.
152 of 1962)

7. The first election to the Council shall be held between the 1st and 31st days of March, 1953. Date of first election.

8. The Chairman of the Council shall be elected at the first annual meeting of the Council by a show of hands from among the councillors. Election of Chairman.

9. The Council may make and levy an annual rate in accordance with the provisions of sections 126 and 127 of the Law. Rating.

10. In addition to those functions conferred upon County Councils by the Law or by any other written law, the Council— Functions.

(a) may equip, maintain and control those markets which are already maintained by the Council in accordance with the provisions of paragraph (30) of section 84 of the Law and with respect to such markets may perform all or any of the functions contained in paragraphs (31) and (32) of section 84 of the Law;

(b) may perform all or any of the functions contained in all the remaining paragraphs of section 84 of the Law;

(c) may make bye-laws for all or any of the purposes contained in section 85 of the Law;

(d) shall perform the duties and discharge the functions contained in sections 222 and 223 of the Law;

* (e) may grant sums of money for the purpose of assisting Communal projects undertaken by communities residing within the area of its authority subject to the prior approval of the Community Development Secretary given after visiting the project; and

E.R.L.N.
No. 9 of 1956.

** (f) may grant sums of money to parents of twins or provide for the maintenance of twins.

E.R.L.N.
No. 229 of
1956.

SCHEDULE

CALABAR WESTERN COUNTY COUNCIL WARDS

Local Council Area	Villages comprising Ward	Serial No. of Wards
Creek Town ...	Creek Town I	1
	Creek Town II	2
	Creek Town III	3
	Ikot Esu, Akwa Iyoki, Ekpri Iyoki, Ifako, Ikot Inyang ...	4
	Ukim Ita and Ebanya, Okon Kiet, Okpono Ukpahata ...	5
	Eseku, Ikot Essien, Ikot Effa	6
	Ikot Obong, Mbombori	7
Ikoneto Adiabo	Isong Inyang Akpa Mfrukim, Isong Inyang Akwa Efe, Isong Inyang Eyo IX, Edik Ikpa (Fishing Port) ...	8
	Ibonda, Ikot Ekong	9
	Ikoneto, Ikoneto Market, Ikoneto Usung Urua, Usung Idim Ikoneto, Isong Inyang	10
	Adiabo, Ikot Ukpa Mkpara	11
	Ikot Efiok Eyo, Obot Okokon, Ikot Ibok	12
	Obot Eyo, Ukem Ikot Nyong, Ukem Ikot Ekpo Enc ...	13
	Ikot Okon Abasi	14
	Ikot Efiok Ekpenyong, Edik Iko, Ikot Antigha Esien, Nyom Idibi	15
	Ikot Eno, Ikot Eyo Okon	16
	Ikot Akpana, Esin Ufot Mbara, Kom, Ikot Otudor ...	17
	Okimbe, Obot Idim Nyoyok	18

*Paragraph (e) was added by E.R.L.N. 243 of 1956.

**Paragraph (f) was added by E.R.L.N. 14 of 1958.

SCHEDULE — continued

Local Council Area	Villages comprising Ward	Serial No. of Wards
Odot	Ndon Nwong, Atan Odot, Obio Asim, Akwa Ikot ...	19
	Usung Esuk, Akwa Ekim, Usung Odot, Odot Uyi, Efedem	20
	Otong Ediong, Esuk Ediong, Ekim Ebebit, Usung Odot Plantations	21
Okoyong ...	<i>Akpap East:</i> Akpap, Esuk Ekim	22
	<i>Akpap West:</i> Akpap, Usung Urua	23
	Uba-Mbat, Usung Esuk, Usung Ikoneto	24
	Akamkpa, Ndoduo, Kaifa, Nta Obo	25
	Ifako, Ekenge	26
	Afagha, Nyak-Asang, Ekong Atan Oku, Usang Abasi ...	27
	Inua-Akpa, Akim Akim, Ndon Nyam	28
	Oboroko, Ikot Ofiong Ebe, Ikpet	29
	Nkita, Okurikang, Okpok-Ikpa, Usung Odot, Esit Ikot Okon Andong, Ikot Efiang Otop	30

Local Councils within Calabar Division

LOCAL COUNCILS (CALABAR DIVISION)
(ESTABLISHMENT) INSTRUMENT, 1953*

E.R.L.N.
88 of 1953,
267 of 1959,
E.N.L.G.N.
1 of 1963.

1. (1) This instrument may be cited as the Local Councils (Calabar Division) (Establishment) Instrument, 1953. Citation.

(2) The Local Councils (hereinafter called "the Councils") set out in the first column of the Schedule hereto, shall be established within the area of the administrative division of Calabar on the 1st day of April, 1953. Establishment of Local Councils.

2. The common seals of the Councils shall be as set out in the second column of the Schedule hereto. Seals.

3. The areas of authority of the Councils shall comprise the areas of the villages set out in the third column of the Schedule hereto. Area of authority of Councils.

*This Instrument established some of the Local Councils in Calabar Division, but not all of them. Others were established by the Instrument of 1958.

Constitu-
tion.

4. The Councils shall consist of the number of members set out in the fourth column of the Schedule to this Instrument.

Wards.

5. One councillor shall be elected from each of the wards described in the Schedule.

Method of
election.
(E.N.L.G.N.
152 of 1962)

6. The method of election of councillors shall be in accordance with the provisions of the Local Government (Elections) Regulations and the elections shall be Type B.

Date of
first election.

7. The first election of the Councils shall be held between 2nd January and 15th March, 1953.

Functions.

8. The Councils—

- (a) may perform all or any of the functions contained in paragraphs (4), (10), (18), (33), (40), (48), (65) and (82) of section 84 of the Law;
- (b) may perform all or any of the functions contained in paragraphs (30), (31) and (32) of section 84 of the Law:

Provided that no market which is maintained by a County Council shall be subject to their jurisdiction;

- (c) may build, equip and maintain or grant sums of money towards the establishment, equipment or maintenance of any asylum or settlement for lepers in accordance with paragraph (34) of section 84 of the Law;
- (d) may make, alter and divert village roads, cycle tracks, paths, culverts, bridges, drains and water courses in accordance with paragraph (60) of section 84 of the Law;
- (e) may regulate or prohibit the planting, cutting, tapping or destruction of any trees or vegetation growing along any village roads, cycle track or path in any public place, in accordance with paragraph (67) of section 84 of the Law;
- (f) may provide that the owner or occupier of any land or tenements shall maintain, clear and keep free from vegetation the village roads, cycle tracks or paths adjoining their land or tenements in accordance with paragraph (68) of section 84 of the Law;
- (g) may establish, control and manage village recreation grounds, open spaces and parks in accordance with the



provisions of paragraph (77) of section 84 of the Law; and

- (h) may raise money by precept for and spend money on any subject which is within the powers of Local Councils as set out in the Law, or any other written law and which is approved by the Minister as being of a communal nature.

9. The Chairman of each Council shall be elected at the first meeting of such Council by a show of hands, from among the councillors.



Election of
Chairman.

SCHEDULE
LOCAL COUNCILS WITHIN CALABAR DIVISION
(Instrument of 1953)

1 Name of Local Council	2 Common Seal	3 Villages whose areas make up the area of authority of the Council	4 No. of Coun- cillors	5 Wards each electing one Councillor	6 Serial No. of Wards
Creek Town ...		Creek Town Ikot Esu Iyoki Ibonda Ukim Ita Ukpahata Eseku Ikot Effa Ikot Obong Mbombori Isong Inyang Akpa- frukim Isong Inyang Eyo IX ..	18	Creek Town A Creek Town B Creek Town C Creek Town D Creek Town E Creek Town F Ikot Esu, Ikot Inyang Akwa Iyoki, Ekpri Iyoki, Ifako Ibonda A Ibonda B, Ikot Ekong Ukim Ita and Ebanya Okom-kiet, Okpono, Ukpahata Eseku Ikot Essien, Ikot Effa Ikot Obong Mbombori Isong Inyang Akpa-Mfru-kim, Edik Ikpa Fishing Port Isong Inyang Akwa Efe, Isong Inyang Eyo IX	1 2 3 4 5 6 7 8 9 10 11 12 13 14 15 16 17 18
Ikoneto-Adiabo		Ikoneto Ikoneto Usung Urua .. Adiabo Mkpara Ikot Efo Ekpenyong .. Obot Eyo Ukem Ikot Ekpo Ene .. Ikot Efiok Eyo Ikot Ibok Edik Iko Ikot Okon Abasi ..	15	Ikoneto, Ikoneto Market Ikoneto Usung Urua, Usung Idim Ikoneto, Isong Inyang Adiabo Ikot Ukpa, Mkpara Ikot Efo Ekpenyong Obot Eyo, Ukem Ikot Nyong Ukem Ikot Ekpo Ene Ikot Efiok Eyo Ikot Ibok, Obot Okokon Edik Iko, Ikot Antigha Esien, Nyom Idibi Ikot Okon Abasi A Ikot Okon Abasi B	1 2 3 4 5 6 7 8 9 10 11 12


3568 CAP. 79] Local Government Instruments

SCHEDULE — continued

1 Name of Local Council	2 Common Seal	3 Villages whose areas make up the area of authority of the Council	4 No. of Coun- cillors	5 Wards each electing one Councillor	6 Serial No. of Wards
Ikoneto-Adiabo —continued		Ikot Akpana		Ikot Akpana, Ikot Otudor, Esin Ufot Mbarakom Ikot Eno, Ikot Eyo Okon Okimbe, Obot Idim Nyoko	13 14 15
Odoto		Ndon Nwong Atan Odoto Obio Asim Ediong Odoto Plantations Esung Esuk Odoto Uyi Akwa Ekim	8	Ndon Nwong Atan Odoto Obio Asim, Akwa Ikot Otong Ediong, Esuk Ediong, Ekim Ebebit Usung Odoto Plantations Usung Esuk Odoto Uyi Akwa Ekim, Efedem	1 2 3 4 5 6 7 8
Okoyong		Akpa Central Ekim Akpa Odoro Akpa Usung Urua Uba-Mbat Usung Esuk Akamkpa Ndoduo Ifako Ekenge Usang Abasi Ekong Atan Oku Inua Akpa Inua Akpa North Oboroko Ikot Ofiong Ebe	18	Akpa Central Akpa East, Esuk Ekim Akpa West Usung Urua Uba-Mbat Usung Esuk, Usung Ikoneto Akamkpa Ndoduo, Kaifa, Ntabo Ifako Ekenge Usang Abasi Ekong Atan Oku, Afagha, Nyakasang Inua Akpa (South) Inua Akpa (North), Akim Akim, Ndon Nyam Oboroko Ikot Ofiong Ebe, Ikpeta	1 2 3 4 5 6 7 8 9 10 11 12 13 14 15 16

Calabar Province/Calabar Division [CAP. 79 3569


SCHEDULE — continued

1 Name of Local Council	2 Common Seal	3 Villages whose areas make up the area of authority of the Council	4 No. of Coun- cillors	5 Wards each electing one Councillor	6 Serial No. of Wards
Okoyong —continued		Okurikang	15	Okurikang and Nkita, Ikot Ofiong Otop	17
		Okpok-Ikpa		Okpok-Ikpa, Usung Odot, Esit Ikot Okon Andon	18
Atimbo		Esuk Ekpo Eyo, Atimbo		1	
Ikot Offiong Ambai		Ikot Offiong Ambai		2	
Atim Asam		Atim Asam, Oton		3	
Ikot Abasi Efiom		Ikot Abasi Efiom, Ikot Ndarake Ikot Oyon		4	
Eto Nkpe Archibong		Eto Mkpe Archibong, Ikot Edem Itu, Ikot Eneti		5	
Etak Ukana Ikot Efana		Ikot Okpo Ene, Esit Ikot Okpo Ene, Ikot Efo Okon Etim, Etak Ukana Ikot Efana, Ikot Akwa Umo Edem		6	
Eto Mkpe Yellow Duke		Eto Mkpe Yellow Duke		7	
Manyok Ikot Efanga		Eto Mkpe Edem Mmong, Manyok Ikot Efana, Ikot Ekpo Eso		8	
Akpatre Atian		Ikot Okon Eniang, Itu Ikot Efana Mbebu		9	
Akwa Ikot Efanga		Urua Ndung (Akwa Ikot Efana), Ifondo, Ikot Asuquo Ukut, Ikot Ansa Archibong, Ekpri Ikot Umo		10	
Usung Idim Yellow Duke		Ekpri Ikot Efana, Usung Idim Yellow Duke, Ikot Offiong Owo		11	
Ekpene Tete		Ekpene Tete, Anwa Enang Umo Edem Ikot Ekanem Nya		12	
Ikot Asuquo Edem		Ikot Asuquo Edem, Ikot Ekpri Edem, Ikot Ewa Efiom, Ikot Edem Ndarake		13	
Ikot Ekpo Ene	Ikot Efiom Avarade, Ikot Ekpo Ene, Ikot Uba, Ekpene Ikot Umo	14			
Ikot Ekpo Eyo	Ekpri Ikot Ene, Ikot Ekpo Eyo	15			

3570

CAP. 79] Local Government Instruments

SCHEDULE — continued



1 Name of Local Council	2 Common Seal	3 Villages whose areas make up the area of authority of the Council	4 No. of Coun- cillors	5 Wards each electing one Councillor	6 Serial No. of Wards
Ikot Nakanda		Edem Esa Abakot	18	Ekpri Ikot Eyo Edem, Edem Esa Abakot, Ikot Otu Namso	1
		Idebe Ikot Esien		Ikot Nya Nya, Idebe Ikot Esien	2
		Idebe		Idebe Ofiong Umo, Idebe Ikot Esu	3
		Idebe Ofiong Umo		Idebe Ofiong Umo	4
		Ikot Nakanda		Ikot Nakanda	5
		Okoroba Eyo Ita		Okoroba Eyo Ita, Ikot Ekpo Esien	6
		Ikot Nkese		Ikot Efiom Enang, Ikot Nkese	7
		Ikot Okon Idem		Ikot Okon Idem, Nsit Ikot Edet Nsa	8
		Ifiang King Duke		Ifiang King Duke	9
		Ikot Eyo Edem		Ikot Eyo Edem	10
		Akwa Obio Inwang Eneyo		Akwa Obio Inwang Eneyo	11
		Inwang Eneyo		Ikot Inyang Eneyo, Abakot Eneyo	12
		Ikot Asuquo Afiong Anye		Ikot Asuquo Afiong Anye, Ikot Oyom Eneyo	13
		Ibuot Ebissa		Ikot Adiaha Eneyo, Ibuot Ebissa	14
		Ikot Udo Otu		Ikot Udo Otu, Esin Ufot Ikot-Edet Nsa, Ikot Okon Ma, Ikot Etim Uton, Ikot Mbang	15
		Ikot Anasua		Ikot Anasua, Ikot Otu, Nyomo Idibi Ikot-Umo	16
		Ikot Mandu		Ikot Makara, Ikot Mandu, Ikot Etim Inyang	17
		Ikot Edem Ita		Ikot Ene Etim, Ikot Edem Ita, Esuk Efiom Iyawe, Efe Efik Imaha	18

Calabar Province/Calabar Division

[CAP. 79

3571


SCHEDULE — continued

1 Name of Local Council	2 Common Seal	3 Villages whose areas make up the area of authority of the Council	4 No. of Councillors	5 Wards each electing one Councillor	6 Serial No. of Wards
Ikot Edem Odo		Ikot Edem Odo Esuk Mbat Umo Edem Nkakat Efiang Esien Ikot Efiang Esien Esuk Mba Ebuk Mbat Efiowura Ikot Ekok Anie Ikot Eyamba Ekpene Ikot Edet Ekpene Ikot Efiang Enang	10	Ikot Edem Odo Esuk Mbat Umo Edem, Esuk Mbat Efiowura Nkakat Efiang Esien Ikot Ekok Anie Esuk Mba Esuk Mbat Efiowura, Ekpri Nsiding, Ikot Akpa Ikot Ekok Anie Nkakat Ikot Eyamba, Esin Ufot Ikot Eyamba Ekpene Ikot Edet Nsa, Ikot Edet Archibong, Ikot Obo Ikot Efiang Eniang, Ekpene Ikot Efiang-Enang, Ikot Ekpe Udo, Ekpene Ikot Okon-Idem	1 2 3 4 5 6 7 8 9 10
Ikang		Ine Okoi Ine Akpa Ikang Ine Nkani Ekure I Ine Nkani Ekure II Ine Nkani Ekure III Ine Nkani Ekure IV Ikang I Ikang II Ikang III Edik Idim Ikot Efanga Edik Idim Ikot Eyi Obutong Esuk Okon Nsiding	26	Ine Okoi Ine Ikang, Ine Akpa Ikang, Ine Ibuot Owong Ine Nkani Ekure (part) Ine Nkani Ekure (part) Ine Nkani Ekure (part) Ine Nkani Ekure (part), Ine Utan, Ine Utan Asuquo Ikang I Ikang II Ikang III Edik Idim Ikot Efanga, Ikang Efiowura Ekpene Ikot Eyi, Edik Idim Ikot Eyi Ekpene Obutong, Obutong Abasi Eke, Ikot Efiowura Esuk Okon Nsiding	1 2 3 4 5 6 7 8 9 10 11 12 13 14

3572

CAP. 79] Local Government Instruments

SCHEDULE — continued


1 Name of Local Council	2 Common Seal	3 Villages whose areas make up the area of authority of the Council	4 No. of Councillors	5 Wards each electing one Councillor	6 Serial No. of Wards
Ikang —continued		Kukubarakpa Efut Abua Ekpene Esuk Ikot Ene Uyi Ikot Nkpang Inwang Esiding Ikot Efiowura Abakpa Efiowura D.A.N.A.C. I D.A.N.A.C. II Ifiang Ikot Inwang		Kukubarakpa, Ikot Antigha Ene Efut Abua Ekpene Esuk Ikot Ene Uyi, Ikot Enene Ikot Nkpang, Itam Ikot Antigha Akwa Obio Inwang Nsiding, Idua Inwang, Ikot Abasi Ene, Ikot Inyang Esiding, Usung Idim Ikot Antigha Usung Idim Efiowura, Oborri, Usung Esuk Efiowura, Oborri, Akpap Okon Eneta Abakpa Efiowura, Ikot Abasi Ene, Ikot Okon Ekpri Inwang Danish Nigerian Agriculture Co. Danish Nigerian Agriculture Co. Ifiang Nsung, Edik Okon Idem Ikot Inwang Okpo, Ikot Inwang, Esit Ikot Okon, Ifiang Edem Inyang, Esuk Aye	15 16 17 18 19 20 21 22 23 24 25 26
Ikot Ansa		Ikot Ansa Ikot Ansa Ikot Ansa Ikot Ansa, Esuk Utan Ikot Ishie I Ikot Ishie II Ekorinim Obufa Esuk Uwanse Idundu Anyananse	12	Ikot Ansa I Ikot Ansa II Ikot Ansa III Ikot Ansa IV Ikot Ishie Ikot Ishie, Ikot Abasi Oborri II Ekorinim, Ikot Eke Edem, Ekot Efiowura Akabom Obufa Esuk Orok, Edibe Edibe (part), Ikot Abasi Oborri, Idim Ita Uwanse, Esuk Atu, Asuk Ateru Idundu, Ifieta, Ikpa, Etantan, Akwa Esuk, Esuk John, Otop Asi, Jeremiah, Obot Ubo, Obot Emiang, Obot Edat, Obot Ekeng, Okopedi Akwa Otop, Anyananse, Orok Ekong	1 2 3 4 5 6 7 8 9 10 11

Calabar Province/Calabar Division

CAP. 79

3573

SCHEDULE — continued



1 Name of Local Council	2 Common Seal	3 Villages whose areas make up the area of authority of the Council	4 No. of Coun- cillors	5 Wards each electing one Councillor	6 Serial No. of Wards
Ikot Ansa —continued		Ikot Effiong Nta	Upper Ediba, Ikot Uduak, Ikot Nsi- suk, Ikot Eyo, Ikot Efiang Nta, Ikot Mkpanam, Ikot Efa Etim, Kasuk Qua Town	12
Ikot Mbo Plantations		Ikot Mbo Plantations	5	Camp D 4 Camp B Banga Camp Field I Camp Mile 5 Camp	1 2 3 4 5

3574

CAP. 791

Local Government Instruments

SCHEDULE — continued

1 Name of Local Council	2 Common Seal	3 Villages whose areas make up the area of authority of the Council	4 No. of Coun- cillors	5 Wards each electing one Councillor	6 Serial No. of Wards
Calabar Oil Palm Estate		Calabar Oil Palm Estate	5	Eastern Division Clerks Quarters Field 21 Western Division Field 20	1 2 3 4 5
Ikot Omin ..		Ikot Omin Ikot Efanga Akim Akim Ikot Okon Archibong Adiabo Odukpani Ikot Ekpo Etankpini	12	Ikot Omin I Ikot Omin II Ikot Omin III Ikot Efanga Ikot Enebong Ikot Nkebre Akim Akim Ikot Okon Archibong Adiabo, Esuk Otu Odukpani Ikot Ekpo Obot Okono, Akani Mbang, Awak Adan, Esuk Itiat, Etankpini, Okong-to-kong, Ikot Emian	1 2 3 4 5 6 7 8 9 10 11 12

Calabar Province/Calabar Division

CAP. 79

3575

E.R.L.N.
229 of 1959.

Local Councils within Calabar Division

LOCAL COUNCILS (CALABAR DIVISION) (ESTABLISHMENT) INSTRUMENT, 1958*

Citation.

1. (1) This instrument may be cited as the Local Councils (Calabar Division) (Establishment) Instrument, 1958.

Establishment of Local Councils. (Schedule)

(2) The Local Councils (hereinafter called "the Councils") set out in the first column of the Schedule hereto shall be established within the area of the administrative division of Calabar on the 1st day of October, 1958.

Seals.

2. The common seals of the Councils shall be as set out in the second column of the Schedule.

Area of authority.

3. The areas of authority of the Councils shall comprise the areas of the villages in the third column of the Schedule, set out opposite to the Councils mentioned in the first column of the Schedule.

Constitution.

4. (1) The Councils shall consist of the number of councillors set out in the fourth column of the Schedule opposite to the Councils mentioned in the first column of the Schedule. All councillors are to be appointed by the Minister.

(2) The councillors to be appointed shall be those councillors who are holding office on the 30th day of September, 1958.

(3) All appointed councillors are to hold office from 1st October until further notice.

Election of Chairman.

5. The election of a Chairman shall be the first business transacted at the first meeting of each Council, and thereafter the election of a Chairman shall be the first business transacted at the annual meeting of each Council.

Functions.

6. The Councils—

(a) may perform all or any of the functions contained in paragraphs (4), (10), (18), (33), (40), (48), (65) and (82) of section 84 of the Law;

(b) may perform all or any of the functions contained in paragraphs (30), (31) and (32) of section 84 of the Law:



Provided that no market which is maintained by a County Council shall be subject to their jurisdiction;

*Other Local Councils within Calabar Division were established by the Instrument of 1953.

- (c) may build, equip and maintain or grant sums of money towards the establishment, equipment or maintenance of any asylum or settlement for lepers in accordance with paragraph (33) of section 84 of the Law;
- (d) may make, alter and divert village roads, cycle tracks, paths, culverts, bridges, drains and water courses in accordance with paragraph (60) of section 84 of the Law;
- (e) may regulate or prohibit the planting, cutting, tapping or destruction of any trees or vegetation growing along any village road, cycle track or path in any public place, in accordance with paragraph (67) of section 84 of the Law;
- (f) may provide that the owner or occupier of any land or tenements shall maintain, clear and keep free from vegetation the village roads, cycle tracks or paths adjoining their land or tenements in accordance with paragraph (68) of section 84 of the Law;
- (g) may establish, control and manage village recreation grounds, open spaces and parks in accordance with the provisions of paragraph (77) of section 84 of the Law; and
- (h) may raise money by precept for and spend money on any subject which is within the powers of Local Councils as set out in the Law, or any other written law and which is approved by the Minister as being of a communal nature.

SCHEDULE
LOCAL COUNCILS WITHIN CALABAR DIVISION

Instrument of 1958



1 <i>Name of Local Council</i>	2 <i>Common Seal</i>	3 <i>Villages whose areas make up the area of authority of the Council</i>	4 <i>No. of Coun- cillors</i>	5 <i>Wards each electing one Councillor</i>	6 <i>Serial No. of Wards</i>
Iko		Iko Ekperem Owai Old Ekuri Iko Esai New Ekuri	6	Iko Ekperem I Iko Ekperem II Owai Old Ekuri Iko Esai New Ekuri	1 2 3 4 5 6
Ikpai		Ikpai Owom Nyaje New Ndebiji Akor and Iku Orem Ntebachot Mkpot Old Ndebiji Ojok Nkame Mbeman Ekang Mfaminyen	14	Ikpai Owom Nyaje New Ndebiji Akor and Iku Orem Ntebachot Mkpot Old Ndebiji Ojok Nkame Mbeman Ekang Mfaminyen	1 2 3 4 5 6 7 8 9 10 11 12 13 14

3578

CAP. 79J

Local Government Instruments

SCHEDULE — *continued*



1 <i>Name of Local Council</i>	2 <i>Common Seal</i>	3 <i>Villages whose areas make up the area of authority of the Council</i>	4 <i>No. of Coun- cillors</i>	5 <i>Wards each electing one Councillor</i>	6 <i>Serial No. of Wards</i>
Oban		Oban Oban Settlers Osomba Okarara New Okuri Aking Ekong Neghe Abung Oban Rubber Estate	18	Oban I Oban II Oban Settlers Osomba Okarara New Okuri Aking Ekong Neghe Abung Camp I Camp II Camp III Camp IV Camp V Camp VI Camp VII Camp VIII	1 2 3 4 5 6 7 8 9 10 11 12 13 14 15 16 17 18
Oyuk		Aningeje Ndingane Mfamosing Abiati Oberekai Ekonganaku Okpohobit Kwa Falls Estate B.C.C. Settlers	14	Aningeje I Aningeje II Aningeje III Aningeje IV Ndingane Mfamosing Abiati Oberekai Ekonganaku Okpohobit Kwa Falls I Kwa Falls II Kwa Falls III B.C.C. Settlers	1 2 3 4 5 6 7 8 9 10 11 12 13 14

Calabar Province/Calabar Division

CAP. 79

3579

SCHEDULE — continued

1	2	3	4	5	6
Name of Local Council	Common Seal	Villages whose areas make up the area of authority of the Council	No. of Councillors	Wards each electing one Councillor	Serial No. of Wards
Netim		Akamkpa Old Netim Nyakasang Nsan Mbarakom I Awi Ayaebam Obung Okoroba Mbarakpa New Netim Calaro Estate	19	Akamkpa I Akamkpa II Old Netim Nyakasang Nsan Mbarakom I Awi Ayaebam Obung Okoroba Mbarakpa New Netim I New Netim II Calaro Estate I Calaro Estate II Calaro Estate III Dunlop Estate I Dunlop Estate II Mbarakom II	1 2 3 4 5 6 7 8 9 10 11 12 13 14 15 16 17 18 19
Uyanga		Uyanga Okposung and Igbofia Ifumkpa Iwuru Ojo Ekpri Ibami and Budeng Ewen Akwa Ibami Uwet	12	Uyanga I Uyanga II Uyanga III Ifumkpa Iwuru Ojo I Ojo II Ekpri Ibami Ewen Akwa Ibami Uwet I Uwet II	1 2 3 4 5 6 7 8 9 10 11 12

DEGEMA PROVINCE

Degema Division

BONNY COUNTY COUNCIL
(ESTABLISHMENT) INSTRUMENT, 1961*

E.N.L.G.N.
72 of 1961.

1. This instrument may be cited as the Bonny County Council (Establishment) Instrument, 1961, and shall come into operation on the 18th day of April, 1961.

Citation and commencement.

2. The Bonny County Council (hereinafter called "the Council") is hereby established.

Establishment of Bonny County Council.

3. The common seal of the Council is the following device— Seal.



4. The area of authority of the Council shall comprise the areas of the wards described in the Schedule to the Instrument.

Area of authority. (E.R.L.N. No. 4 of 1957)

5. (1) The Council consists of forty members to be appointed by the Minister.

Constitution.

(2) The Minister shall appoint the Chairman of the Council.

6. The person for the time being holding the office of Amanyanabo of Bonny is hereby appointed President of the Council.

President.

*This Instrument revokes E.R.L.N. No. 4 of 1957.

Functions.

7. In addition to the functions conferred upon County Councils under the Law or any other written law, the Council—

- (a) may perform all the functions contained in paragraphs (9), (10), (11), (14), (15), (16), (31), (33), (38), (42), (44) of section 84 of the Law;
- (b) may regulate the use of inflammable materials in accordance with paragraph (17) of section 84 of the Law;
- (c) may regulate the making of burrow pits or other excavations in accordance with paragraph (20) of section 84 of the Law;
- (d) may maintain markets and prohibit the erection of stalls in places other than markets in accordance with paragraph (30) of section 84 of the Law;
- (e) may manage, license and control slaughter-houses in accordance with paragraph (41) of section 84 of the Law;
- (f) may control the hawking of wares in accordance with paragraph (54) of section 84 of the Law;
- (g) may maintain roads, streets, paths, culverts, bridges and street drains, (excluding roads classified as Trunk Roads and maintained by the Government of the Federation or of Eastern Nigeria), in accordance with paragraph (60) of section 84 of the Law;
- (h) may prohibit the use of any inflammable material in the construction or repair of any building in accordance with paragraph (17) of section 84 of the Law;
- (i) may prohibit the making of burrow pits or other excavations in accordance with paragraph (20) of section 84 of the Law;
- (j) may build, equip, open or close markets in accordance with paragraph (30) of section 84 of the Law;
- (k) may build slaughter-houses in accordance with paragraph (41) of section 84 of the Law;
- (l) may prohibit or restrict the hawking of wares in accordance with paragraph (54) of section 84 of the Law;

- (m) may make, alter and divert roads, streets, paths, culverts, bridges and street drains (excluding roads classified as Trunk Roads and maintained by the Government of the Federation or of Eastern Nigeria), in accordance with paragraph (60) of section 84 of the Law;
- (n) may perform all or any of the functions contained in all the remaining paragraphs of section 84 of the Law;
- (o) may make bye-laws for all or any of the purposes contained in paragraphs (a), (b), (c), (d) and (f) of section 85 of the Law;
- (p) shall perform all the duties and discharge the functions contained in sections 222 and 223 of the Law.

SCHEDULE

BONNY COUNTY COUNCIL

E.R.L.N.
No. 4 of 1957.


Local Council Area	Name of Ward	Units comprising Ward	Serial No. of Ward
Bonny Town ...	Bonny Town A	Coal Beach to Princess Florence Pepple's house	1
	Bonny Town B	Benka Coker's house to Fombo's house and thence to Amachree Allison's house	2
	Bonny Town C	E. S. Harry Allison's house to Chief Green's house	3
	Bonny Town D	Chief Ezekiel Hart's house to Will Pepple's, thence on to Alibo and Fred Pepple's house and including Jack May's	4
	Bonny Town E	Chief Orumbie's house to George Pepple's, Jack Wilson Pepple's and Hart's main house ...	5
	Bonny Town F	Banigo's, Long John's, Manilla Pepple's, Jumbo's and Amaye Hart's house	6
	Bonny Town G	Dan Jumbo's house to Waribo Manilla Pepple's monument and thence to the men's latrine ...	7
	Bonny Town H	Finecountry's, Halliday's and Bristol's houses to Mbolobie ...	8

SCHEDULE — continued

Local Council Area	Name of Ward	Units comprising Ward	Serial No. of Ward
Bonny Western Group	Bonny Town J	Alagba Bristol's place to Launcelot Allison's house and Simon Hart's house	9
	Bonny Town K	Zenobia Hart's place to Ayambo ...	10
	Kalaibiana ...	Kalaibiana	11
	Ayama ...	Ayama and Fibiri	12
Finima	Finima A ...	Kuruma	13
		That part of Finima between Bopolo and Bariko, leaving Bopolo on the left side	14
Borokiri	Finima B ...	That part of Finima from Bopolo to Omuso, leaving Bopolo on the right side	15
	Borokiri A ...	Amaokwe and Jumbo's Agbalama	16
	Borokiri B ...	Polokiri, Sangama and Georgekiri	17
Abalamabie ...	Abalamabie A	Borokiri C ...	18
		Oloma, Epelema, Anyaminima, Iloma, Minima and Orupiri ...	19
Isilaogono ...	Abalamabie B	Achiama, Ogugumanga, Ogwuede and Hart's Abalamabie	20
	Jumbo's, Long-John's, Allison's and Bagg Jumbo's Abalamabie	21	
	Isilaogono A ...	Green and Obunku	22
	Isilaogono B ...	Hart's Degema, Egelebie and Allison	23
	Isilaogono C ...	William Jumbo and Jumbo's Isila	24
	Isilaogono D ...	Dan Jumbo	25
Nanabie ...	Isilaogono E ...	Banigo and George Pepple	26
	Isilaogono F ...	Christy, Long-John, Jack-May Otobie and Halliday	27
	Nanabie ...	Nanabie, Oputumbie, Omubie Okolo Epelema Ntubu and Asaramatoru (including Opu-Asaramatoru, Eferewa Sinai, Pandomakiri and Okolowosu) ...	

KALABARI COUNTY COUNCIL
(ESTABLISHMENT) INSTRUMENT, 1963E.N.L.G.N.
93 of 1963,
108 of 1963.

- This instrument may be cited as the Kalabari County Council (Establishment) Instrument, 1963; and shall come into operation on the 1st day of September, 1963. Citation and commencement.
- The Kalabari County Council (hereinafter called "the Council") is hereby established. Establishment of Kalabari County Council.
- The common seal of the Council is the following device— Seal.



- The area of authority of the Council shall comprise the areas of the Local Councils described in the first column of the Schedule to this Instrument. Area of authority.
- (1) The Council consists of fifty-three councillors, forty-one of whom shall be elected and twelve of whom shall be appointed. Constitution.
- (2) The forty-one elected councillors shall be elected by electors from the forty-one wards mentioned in the Schedule.
- (3) Not more than one councillor shall be elected by electors from each ward.
- (4) The appointed councillors shall subject to the Law, be the person for the time being holding the title of the Amanyanabo of Kalabari, the Clan Head of Odual, mentioned in the First Schedule to the Selection of Second-class Chiefs Regulations, and ten selected from among the House Heads of Kalabari. Appointed councillors.
- The Minister may appoint a person to be the President of the Council. President.

Date of first election. 7. The first election of the Council shall be held between the 1st August and 31st August, 1963.

Method of election. (E.N.L.G.N. 152 of 1962) 8. The method of election of councillors shall be in accordance with the Local Government (Elections) Regulations, and the elections shall be Type C.

Election of Chairman. 9. The election of a Chairman shall be the first business transacted at the first meeting of the Council, and thereafter the election of a Chairman shall be the first business transacted at the annual meeting of the Council.

Rates. 10. The Council may make and levy an annual rate in accordance with sections 126, 127 and 128 of the Law.

Functions. 11. In addition to those functions conferred upon County Councils by the Law or any other written law, the Council—

- (a) may perform all the functions contained in paragraphs (30), (31) and (32) of section 84 of the Law, but no market which is opened or maintained by a local council shall be subject to the jurisdiction of the Council;
- (b) shall perform all the functions contained in paragraph (33) of section 84 of the Law;
- (c) shall make, alter, divert and maintain roads (other than roads classified as Trunk Roads), streets, culverts, bridges and street-drains in accordance with paragraph (60) of section 84 of the Law;
- (d) may perform all or any of the functions contained in all the remaining paragraphs of section 84 of the Law;
- (e) may with prior approval in writing of the Minister, make bye-laws for all or any of the purposes contained in section 85 of the Law;
- (f) shall perform the duties and discharge the functions contained in sections 222 and 223 of the Law;

SCHEDULE

KALABARI COUNTY COUNCIL WARDS

Local Council Area	Name of Ward	Units comprising Ward	Serial No. of Ward
Buguma ...	Abbi I ...	The House of Abi ...	1
		The House of Mac Jaja Amachree ...	
		The House of Jaja Amachree ...	
		The House of Charlie Amachree ...	
		The House of Daulphin Amachree ...	
		The House of Okorosa ...	
	Abbi II ...	The House of Tom Princewill ...	2
		The House of Dagogo Princewill ...	
		The House of Pepple Amachree ...	
		The House of John Amachree ...	
		The House of Jack Suku Amachree ...	
		The House of Prince Oribo Amachree ...	
	Karibo ...	The House of Douglas ...	3
		The House of Awoangala ...	
George ...	The House of Young Arney ...	4	
	The House of Will Amachree ...		
Ombo ...	The Karibo Group of Houses ...	5	
	The George Group of Houses ...		
Birinomoni ...	The House of Ikpo ...	6	
	The House of Harry Braide ...		
Horsfall I ...	The House of John Bull ...	7	
	The Birinomoni Group of Houses ...		
Horsfall II ...	The House of Fred Horsfall ...	8	
	The House of Calabah ...		
West India ...	The House of Horsfall ...	9	
	The House of James Horsfall ...		
Abonnema	The House of Jackreccc ...	10	
	The House of Berry Horsfall ...		
	The House of Charles Horsfall ...		
	The House of Ibila ...		
	The House of Reuben Cotterell ...		
	The House of Kaiser Cotterell ...		
	The West India Group of Houses ...		
Bob-Manuel ...	The Manuel Group of Houses ...	11	
Black Duke and Douglas ...	The House of Black Duke ...	12	
Briggs I ...	The House of Douglas ...	13	
Briggs II ...	The Oruwari and Young Group of Houses ...	14	
*Jack ...	Remainder of Briggs Group of Houses ...	15	
Georgewill ...	The Jack Group of Houses ...		
	The Georgewill Group of Houses ...		

SCHEDULE — continued

Local Council Area	Name of Ward	Units comprising Ward	Serial No. of Ward	
Bakana ...	Bakana A ...	The House of Will Braide ...	} 16	
		The House of Jim Braide ...		
		The House of Marian Braide ...		
	Bakana B ...	The House of Yellowe ...		} 17
		The House of Davies ...		
		The House of Bealnut ...		
	Bakana C ...	The House of Iboroma ...		} 18
		The House of Duke ...		
		The House of Fouchee ...		
Tombia ...	Tombia A ...	19		
	Tombia B ...	20		
	Tombia C ...	21		
Bille ...	Bille A ...	Opu Ibila ...	} 22	
		Opu Imo ...		
		Opu Osia ...		
	Bille B ...	Opu Angula ...		} 23
		Opu Asuka ...		
		Opu Abekiri ...		
		Opu Sira ...		
		Opu Da ...		
		Opu ...		
Isia ...	Isia A ...	24		
	Isia B ...	25		
Udekama	Opu Degema ...	Opu Degema ...	} 26	
		Degema Consulate ...		
		Kala Degema ...		
	Obonoma ...	28		
	Obuama ...	29		
Northern Group	Northern Group A	Bukuma ...	} 30	
		Oporoma Tema ...		
	Northern Group B	Ilelema ...	} 32	
		Okpo ...		
	Northern Group C	Old Bakana ...		
		Sangama ...		
Central Group	Central Group	Angulama ...	} 33	
		Krakrama ...		
		Minama ...		
		Idama ...		
Western Group	Western Group	Soku ...	} 34	
		Orusangama ...		
		Ke and Abissa ...		
Ke-Abissa ...	Ke-Abissa ...	35		
Kula ...	Kula ...	36		
Adibom A	Adibom A ...	Emelego and Okolomade ...	37	

SCHEDULE — continued

Local Council Area	Name of Ward	Units comprising Ward	Serial No. of Ward
Adibom B	Adibom B ...	Adada, Ogboloma and Efebiri ...	38
		Emago Kugbo ...	39
Kugbo ...	Kugbo A ...	Akani and Amoroto ...	40
		Arughunya ...	} 41
Arughunya	Arughunya ...	Anyo ...	
		Emerikpoko ...	
		Ekununga ...	
		Obedum ...	
		Odau ...	

OKRIKA COUNTY COUNCIL
(ESTABLISHMENT) INSTRUMENT, 1956E.R.L.N.
2 of 1957,
15 of 1957,
14 of 1958,
137 of 1958,
311 of 1959.

1. (1) This instrument may be cited as the Okrika County Council (Establishment) Instrument, 1956. Citation.

(2) The Okrika County Council (hereinafter called "the Council") shall be established on the 1st day of April, 1956. Establishment of County Council.

2. The common seal of the Council shall be the following device— Seal.



3. The area of authority of the Council shall comprise the areas of the following Local Councils— Area of authority.

Okrika	Ibaka-Ogbogbo
Ogoloma	Ogu Town
Abuloma Town	Bolo Town

- Constitution. 4. The Council shall consist of thirty-six councillors of whom twelve shall be appointed by the Minister and twenty-four shall be elected.
- Wards. (Schedule) 5. (1) The elected councillors shall be elected by electors from the wards mentioned in the Schedule hereto.
(2) Not more than one councillor shall be elected by electors from each ward.
- Method of election. (E.N.L.G.N. 152 of 1962) 6. The method of election of councillors shall be in accordance with the provisions of the Local Government (Elections) Regulations and the elections shall be Type C.
- Date of first election. 7. The first election to the Council shall be held between the 25th day of February and the 15th day of April, 1956.
- Committee. 8. So soon as may be the Council shall establish—
(a) Staff and General Purposes Committee.
(b) Health and Works Committee.
- Rating. 9. The Council may make and levy an annual rate in accordance with the provisions of section 127 of the Law.
- Functions. 10. In addition to those functions conferred upon County Councils by the Law or by any other written law, the Council—
(a) may equip, maintain and control those markets which are already maintained by the Council in accordance with the provisions of paragraph (30) of section 84 of the Law and with respect to such markets may perform all or any of the functions contained in paragraphs (31) and (32) of section 84 of the Law;
(b) may perform all or any of the functions contained in all the remaining paragraphs of section 84 of the Law;
(c) may make bye-laws for all or any of the purposes contained in section 85 of the Law;
(d) shall perform the duties and discharge the functions contained in sections 222 and 223 of the Law; and
(e) may grant sums of money to parents of twins or provide for the maintenance of twins.

SCHEDULE
OKRIKA COUNTY COUNCIL WARDS

1 Local Council Area	2 Name of Ward	3 Units comprising Ward	4 Serial No. of Ward
Okrika ...	Okrika Town A ...	Wards 1 and 24 of Okrika Town	1
	Okrika Town B ...	Wards 2 and 3 of Okrika Town ...	2
	Okrika Town C ...	Wards 4 and 5 of Okrika Town ...	3
	Okrika Town D ...	Wards 7 and 8 of Okrika Town ...	4
	Okrika Town E ...	Wards 6 and 9 of Okrika Town ...	5
	Okrika Town F ...	Wards 10 and 11 of Okrika Town	6
	Okrika Town G ...	Wards 12 and 13 of Okrika Town	7
	Okrika Town H ...	Wards 14 and 15 of Okrika Town	8
	Okrika Town J ...	Wards 16 and 17 of Okrika Town	9
	Okrika Town K ...	Wards 18 and 19 of Okrika Town	10
	Okrika Town L ...	Wards 20 and 21 of Okrika Town	11
	Okrika Town M ...	Wards 22 and 23 of Okrika Town	12
	Okrika Town N ...	Wards 25 and 26 of Okrika Town	13
Ogoloma ...	Okrika Town O ...	Wards 27 and 28 of Okrika Town	14
	Okrika Town P ...	Wards 29 and 30 of Okrika Town	15
	Ogoloma A ...	Koko Polo and Chukene Biri ...	16
Ogoloma ...	Ogoloma B ...	Ogeme, Owu, Ayeme and Obuleme Biris ...	17
	Ogoloma C ...	Ibanime, Kalanga and Korone Biris	18
Ogu ...	Ogu A ...	Loko and Chiri Polos ...	19
	Ogu B ...	Kurukuru and Omadara Polos ...	20
	Ogu C ...	Ama, Abeji and Ofiemene Polos and Ele ...	21
Abuloma ...	Abuloma ...	Abuloma ...	22
Bolo ...	Bolo ...	Bolo ...	23
Ibaka/Ogbogbo	Ibaka/Ogbogbo ...	Ibaka and Ogbogbo ...	24

E.R.L.N.
143 of 1957,
342 of 1959,
140 of 1960,
E.N.L.G.N.
1 of 1963.

Local Councils within Degema Division
LOCAL COUNCILS (DEGEMA DIVISION)
(ESTABLISHMENT) INSTRUMENT, 1957*

Citation. 1. (1) This instrument may be cited as the Local Councils (Degema Division) (Establishment) Instrument, 1957.

Establishment of Local Councils. (Schedule) (2) The Local Councils (hereinafter called "the Councils") set out in the first column of the Schedule hereto within the area of the administrative division of Degema shall be established on the 1st day of July, 1957.

Seal. (Schedule) 2. The Common Seals of the Councils shall be as set out in the second column of the Schedule to this Instrument.

Area of the authority of the Councils. (Schedule) 3. The areas of authority of the Councils shall comprise the areas of the villages in the third column of the Schedule, set out opposite to the Councils mentioned in the first column of the Schedule.

Number of councillors. (Schedule) 4. (1) Subject to the provisions of this paragraph the Councils named in the Schedule shall consist of the number of councillors set out in the fourth column of the Schedule opposite to their names.

(2) In addition the Minister shall appoint twelve suitable persons to be councillors of the Buguma Local Council, and six suitable persons to be councillors of the Ogoloma Local Council, and five suitable persons to be councillors of the Ibaka-Ogbogbo Local Council, and three suitable persons to be councillors of the Abalamabie Group Local Council, and two suitable persons to be councillors of the Bonny Western Group Local Council.

(3) In addition the Amanyanabo of Kalabari shall be a member of the Buguma Local Council and the Head of Perekule House shall be a member of the Bonny Town Local Council.

Constitution. 5. Of the elected councillors, one shall be elected from each ward described in the fifth column of the Schedule and

*This Instrument established Local Councils within Degema Division, except the Okrika Town Local Council which was established in 1956.

numbered serially in the sixth column of the Schedule, to the Councils described in the first column of the Schedule opposite.

6. The councillors shall be elected in accordance with the provisions of the Local Government (Elections) Regulations and the election shall be Type B. Method of election. (E.N.L.G.N. 152 of 1962)

7. The Councils— Functions.

(a) may perform all or any of the functions contained in paragraphs (4), (10), (18), (33), (40), (48), (65) and (82) of section 84 of the Law;

(b) may perform all or any of the functions contained in paragraphs (30), (31) and (32) of section 84 of the Law:

Provided that no market which is maintained by a County Council shall be subject to their jurisdiction;

(c) may build, equip and maintain or grant sums of money towards the establishment, equipment or maintenance of any asylum or settlement for lepers in accordance with paragraph (34) of section 84 of the Law;

(d) may make, alter and divert village roads, cycle tracks, paths, culverts, bridges, drains and water courses in accordance with paragraph (60) of section 84 of the Law;

(e) may regulate or prohibit the planting, cutting, tapping or destruction of any trees or vegetation growing along any village road, cycle track or path in any public place, in accordance with paragraph (67) of section 84 of the Law;

(f) may provide that the owner or occupier of any land or tenements shall maintain, clear and keep free from vegetation the village roads, cycle tracks or paths adjoining their land or tenements in accordance with paragraph (68) of section 84 of the Law;


(g) may establish, control and manage village recreation grounds, open spaces and parks in accordance with the provisions of paragraph (77) of section 84 of the Law; and

(h) may raise money by precept for and spend money on any subject which is within the powers of Local Councils as set out in the Law, or any other written law and which is approved by the Minister as being of a communal nature.


Date of first election. 8. The first election to the Council shall be held between 1st April and 25th June, 1957.

SCHEDULE
LOCAL COUNCILS WITHIN DEGEMA DIVISION

Instrument of 1957

1 Name of Local Council	2 Common Seal	3 Villages whose areas make up the area of authority of the Council	4 No. of Coun- cillors	5 Wards each electing one Councillor	6 Serial No. of Wards
Buguma Local Council		Buguma Town ..	37	Charlie, Jaja, Dauphin Amachree .. Tom Princewill, J. T. Princewill, Okorosha Amachree .. Pepple, John, Jack Suku Amachree .. Young Arney, Douglas .. Abbi Main House, Dagogo Dick, McJaja Amachree .. Awoangalabo, Willie Amachree, Prince Oribo .. Main Horsfall House .. Charles Horsfall .. Ibilaa .. Cotterell .. Calabah .. James .. Kaiser .. Berry, Jackreece .. Batubo, Sunday Amachree .. Tyger, Benibo Amachree .. Lawson Amachree, Jim Lawson .. Ibama, Nifeipiri Lawson .. Main George House .. Tom George .. Beal George .. Sokari George .. Fred George, Jim George .. Obu George, Igoniko George .. Daniel West, Tobin West .. William West, Cheetam West .. Orikadibia West, Lily West .. John West, Bibi West .. Ikpo, Douglas, Ebe, Akoko .. Harry Horsfall, Osoma Horsfall .. Main Johnbull House ..	1 2 3 4 5 6 7 8 9 10 11 12 13 14 15 16 17 18 19 20 21 22 23 24 25 26 27 28 29 30 31

SCHEDULE — continued



1 Name of Local Council	2 Common Seal	3 Villages whose areas make up the area of authority of the Council	4 No. of Coun- cillors	5 Wards each electing one Councillor	6 Serial No. of Wards
Buguma Local Council —continued				Seki Johnbull, Lily Johnbull Main Harry Braide House Pankin Harry Braide, Dick Harry Braide Tariah, Naobuari, Wariboko, Akabo Frank Goodhead, Big Fowl, Sobere- kon Warmate-Tom Big Harry	32 33 34 35 36 37
Abonnema Local Council		Abonnema Town ..	24	Davies Bob-Manuel Sokari Bob-Manuel Douglas Black-Duke Davies, Limejuice, A. K. Bob- Manuel Francis, Quakers Main Oruwari House Young Briggs Bestman, Anabraba Members, Cyclops Vincent, John Briggs Charles Briggs, John Members Oba, Karibo Oguru Kala-Dakubo, Oruguta Reuben Young Jack, Joe Jack Tubofia Boywhyte Dokubo Georgewill John Georgewill Pedro Granville Fyneface Boyle, Romeo	1 2 3 4 5 6 7 8 9 10 11 12 13 14 15 16 17 18 19 20 21 22 23 24

3596

CAP. 79]

Local Government Instruments

SCHEDULE — continued

1 Name of Local Council	2 Common Seal	3 Villages whose areas make up the area of authority of the Council	4 No. of Coun- cillors	5 Wards each electing one Councillor	6 Serial No. of Wards
Bakana Local Council		Bakana Town	22	Will Braide Jim Braide Marian Braide Davies Braide Jumbo Braide Taylor Braide Obu Davies Benson Long-John Lulu Braide Charlie Braide Tom Marian Tom Iboroma Long John Iboroma Joe Iboroma John Iboroma Duke Africa Bealnut Pedro Fouche Indian John Yellowe Bagshaw Yellowe Gabriel Yellowe Martin Yellowe	1 2 3 4 5 6 7 8 9 10 11 12 13 14 15 16 17 18 19 20 21 22
Tombia Local Council		Tombia Town ..	26	Davies Town.—Starting from Chief Tom Davies's house facing the water front to Dokubo's house .. Starting from Ekine Davies's house to Mr Macledain's building; and thence to Harrison Davies's Com- pound Starting from late Fubara's house to Mr Ephraim's house including Oruadiri's house and thence to Sokari Davies's house Starting from Chief Kio Benebo's house to Dance Benebo's house ..	1 2 3 4

Degema Province/Degema Division

ICAP. 79

3597

SCHEDULE — continued

1 Name of Local Council	2 Common Seal	3 Villages whose areas make up the area of authority of the Council	4 No. of Coun- cillors	5 Wards each electing one Councillor	6 Serial No. of Wards
Tombia Local Council —continued				Donibo House.—Starting from Mr Amachree's house along the main road to the water-front. The area is bounded by Ngiangia's, Ekine's, and Fubara's quarters . . .	5
				Starting from Power Jack's house along the main road to Madam Bata's house along the waterfront. The area is bounded by Chief Dick's and Chief Inko Edi-Abali's quarters	6
				Starting from Mr Humphrey's house to Mr Ezekiel Moses's house. The area is bounded by the U.N.A. Mission, Chief Ekine's, and Chief Ngiangia's and Natrebo's quarters	7
				Ngiangia House.—Starting from Albert Alioma's house along the path which divides Ngiangia's from Dakoru's quarters; thence to Opu-Wari and crossing the main road to late Chief J. D. Ngiangia's house	8
				Starting from the late Kro Charles' house to late Madam Idukoye's house	9
				Starting from Chief J. O. Ngiangia's building and crossing the main road which surrounds the town to late Ikibo's compound; thence to Madam Soton's house	10
				Dikikiba House.—Ekpeye-Dokubo's quarters	11
				Awoye-Dokubo's quarters	12
				Natrebo's quarters	13
				Dikio Dokubo's quarters	14


3598
CAP. 791
Local Government Instruments

SCHEDULE — continued

1 Name of Local Council	2 Common Seal	3 Villages whose areas make up the area of authority of the Council	4 No. of Coun- cillors	5 Wards each electing one Councillor	6 Serial No. of Wards
Tombia Local Council —continued				Abali House.—Starting from Iwoso's house to Amieye-ofori's house; and thence to Ogajuye Ekine's house . . .	15
				Starting from Ayi's compound to Abo's compound	16
				Starting from Oku's house to Bala's house; and thence to Bilesa	17
				Starting from Eber's house to Erise's house and thence to Ibulu-Nwoke's house	18
				Abbey House.—Starting from the back yard of the Niger Delta Church Passonage to the main road; thence crossing the main road and turning right into late Joe Abbey's gate. The area includes Joe, Atakpa, Johnny and Alu families	19
				Starting from the late Chief Abbey's waterside to Abbey's main compound and crossing over the main compound to the opposite side. The area includes Chief Dick Abbey and Oguru families	20
				Starting from Abbey's waterside to the "Ila Sin", thence turning right along a path through Mr Agborubere's gate to Abbey's Main Field; thence crossing the Field to the back yard of late Madam Sukuta's house. The area includes Agborubere's, Okoroji's, Omiete's, Beros and a portion of Akanja's families . . .	21

Degema Province/Degema Division
[CAP. 79
3599

SCHEDULE — continued


1 Name of Local Council	2 Common Seal	3 Villages whose areas make up the area of authority of the Council	4 No. of Coun- cillors	5 Wards each electing one Councillor	6 Serial No. of Wards			
Tombia Local Council —continued		Bille Town	24	Starting from Mr Igbikialabo's water- side to the Junior Primary School field; thence crossing the field to Madam Ababia's house along the main road. The area includes Igbikialabo's, Pokima's, Nwagwa's and a portion of Atakpa's families	22			
				Owiye House.—Starting from the main Owiye Square to the square along the waterfront	23			
				The whole of Olu Omuso's compound and including houses immediately north of the compound	24			
				All the houses towards the east of Owiye's main compound including Chief J. F. Ikiroma-Owiye's com- pound	25			
				All the houses towards the west of Owiye's quarters having its boundary as the main road leading to the southern end of the Owiye's quarters	26			
Bille Local Council							Beregbo	1
							Opu-Ibila	2
							Okria	3
							Imo	4
							Obaa	5
							Ogili	6
							Opu-Osia	7
							Krowi	8
							Agia	9
							Opu-Angula	10
							Isieme	11
							Ingbelesu	12
							Opu-Asuka	13
							Kala-Asuka	14
							Alambo	15

3600

CAP. 79]

Local Government Instruments

SCHEDULE — continued


1 Name of Local Council	2 Common Seal	3 Villages whose areas make up the area of authority of the Council	4 No. of Coun- cillors	5 Wards each electing one Councillor	6 Serial No. of Wards			
Bille Local Council —continued				Opu-Abekere	16			
				Onyo	17			
				Opoloposa	18			
				Opu-Sira	19			
				Jike	20			
				Awene	21			
				Opu-Da	22			
				Opu-Asa	23			
				Ebereme	24			
Isia Local Council					Ifoko	23	Jackson Jim	1
							Awo	2
							Gbobo	3
							Karibo	4
							Da-Afoma	5
							Young Harry	6
					Ido		Opu-Wariboko	7
							Egwere	8
							Eseku	9
							Akpana	10
							Ngo	11
							Okwusi	12
							Ogbo	13
					Abalama		Benibo Dappa	14
							Atilibo	15
				Jack	16			
				Selaa, Akubo	17			
				Johnson, Ogbulubo	18			
				Nimibo, Asawo	19			
		Sama		Aleme, Ngo	20			
				Egbeme, Beria	21			
				Opu-Adwein	22			
				Omotom Minji	23			

Degema Province/Degema Division

CAP. 79

3601

SCHEDULE — continued

1 Name of Local Council	2 Common Seal	3 Villages whose areas make up the area of authority of the Council	4 No. of Coun- cillors	5 Wards each electing one Councillor	6 Serial No. of Wards
Udekama Local Council		Opu-Degema	24	Starting from Utienowula along a road to Chief Elekima's compound; thence along the same road to Obiri Square; thence passing between Ogori and Sobrasua across the Telegraph road passing Atiri on the left to Ezisumbulo-Okodeke boundary. This ward includes the inhabitants on the right side of the road, and the inhabitants of Degema consulate The whole of the area on the left side of ward ONE Upulo Ogholo Upulo Ogurunu Upulo Orugbo-Okabi Upulo Okan The right hand side of a road leading to St. Barth's Church Yard The area on the left side of St. Barth's road	1 2 3 4 5 6 7 8
		Kala-Degema		Ogbolo-Polo Abamine, Ikwokinima Otobo Belema Okakiri Utuya	9 10 11 12 13 14
		Obuama		Starting from Mr George O. Harry's house along a path by the cemetery to Mr Amos Y. Harry's house; thence inclining left along a path to Mr Victor A. Atuboinoma's house and thence to Mr George O. Harry's house which was the starting point	15

3602

CAP. 791

Local Government Instruments

SCHEDULE — continued


1 Name of Local Council	2 Common Seal	3 Villages whose areas make up the area of authority of the Council	4 No. of Coun- cillors	5 Wards each electing one Councillor	6 Serial No. of Wards
Udekama Local Council —continued				Starting from late Sokari Young Harry's house to Madam Susanah S. Harry's house; thence along a path to late Chief Harrison's gate including Mr Edwin J. Harry's house; thence turning right to late Sokari's house which was the starting point Starting from Madam Susanah's house along a path to late Chief Odibo's storey building; thence inclining right along a path to late Chief Romeo's compound; thence turning right along a path to Mr Mark T. B. Harry's gate; thence through a path to late Chief Harrison's gate; and thence to Madam Susanah's house which was the starting point Starting from Chief Odibo's storey building and inclining right along a path to Chief Brown T. B. Harry's gate; thence to Mr Gibson E. Harry's house and thence along a path between Mr Mark T. B. Harry's gate and Mr Essau's house to late Chief Odibo's building which was the starting point Starting from Chief Brown T. B. Harry's gate to Mr Jeremiah Harry's house; thence to Mr E. O. Harry's storey building; thence along the N.D.P. Mission Road to Mr Gibson's house; and thence to Chief Odibo's building which was the starting point	16 17 18 19

Degema Province/Degema Division

CAP. 79


3603

SCHEDULE — continued

1 Name of Local Council	2 Common Seal	3 Villages whose areas make up the area of authority of the Council	4 No. of Coun- cillors	5 Wards each electing one Councillor	6 Serial No. of Wards	
Udekama Local Council —continued		Obonoma		Starting from Mr O. Ololoma's house to late O. Iga's house, thence to O. Ekine's house and thence to Mr Obu Akpana's house	20	
				Starting from Solomon Osoga's house to Dokubo Obu's house including Mr Kelley Okerekenta's and Mr O. Ekine's houses; thence across to Mr Bite's house; and thence to Madam K. Atorugbodiki's house	21	
				Starting from Mr Kelley Okerekenta's house to Mr Orugbani Omobo's house; thence across to Mr Joseph Oribo's house; and thence to Orugbani Oribo's house	22	
				Starting from Madam Daughter's house to Mr Peter Agala's house; thence to Mr Afoma Dokubo's house; and thence to Mr Soberekonari's house	23	
			Starting from Peter Agala's house to Davies Kombo's house; thence to Peter Agala's house	24		
Northern Group Local Council			Bukuma	21	Alaka	1
					Agbulagbulo	2
					Okpunadike	3
					Krigbo	4
					Anyama	5
					Suku	6
			Old Bakana		Agba	7
					Amatambolo	8
					Omantubo	9
			Sunjiyeboko		10	
			Prafi		11	
			Kala-Ambile		12	
			Kala-Ebesiopo		13	
			Iribo		14	


3604
CAP. 79
Local Government Instruments

SCHEDULE — continued

1 Name of Local Council	2 Common Seal	3 Villages whose areas make up the area of authority of the Council	4 No. of Coun- cillors	5 Wards each electing one Councillor	6 Serial No. of Wards	
Northern Group Local Council —continued		Tema		Nimi	15	
					Amaso	16
					Akoko	17
					Ikpo	18
				Ilelema	Ogbolo	19
				Okpo	Igahibo	20
Central Group Local Council			Angulumu	20	Arupua	21
					<i>Akpa-Polo.</i> —Starting from Council- lor Diamond's house to Smith's house; thence along a path to Silas's house and thence to Gogo Iwo's house	1
					<i>Pre-Polo.</i> —Starting from Smith's house to Alex's house; thence along a path to Obukoro's house and thence to Augustus's house	2
					<i>Omoni-Polo.</i> —Starting from Alex's house to Nkuro's house and thence to Windu's house; thence along a path to Igoniko's house	3
					<i>Okun-Polo.</i> —Starting from Nkuro's house to Obiali's house; thence along a path to Sokari's house and thence to Amakiri's house	4
			Minama		<i>Minju-Polo.</i> —From Dokubo's house along a path to Nume's house and thence along a path to Opi's house	5
					<i>Oru-Polo.</i> —Starting from Ege's house to Oberibe's house; and thence to Wari's house	6
					<i>Bille-Polo.</i> —Starting from Oberibe's house to Woke's house and thence to Alabo's house	7
			<i>Egbema-Polo.</i> —Starting from Alabo's house along a path to Pokubo's house		8	
		Sangama	Abbey Polo	9		



Degema Province | Degema Division
[CAP. 79
3605

SCHEDULE — continued

1 Name of Local Council	2 Common Seal	3 Villages whose areas make up the area of authority of the Council	4 No. of Coun- cillors	5 Wards each electing one Councillor	6 Serial No. of Wards
Central Group Local Council —continued		Krakrama	16	Jackreece Polo 10 Bob-Manuel Polo 11 Braide Polo 12 Ibelema 13 Onogi 14 Okubo 15 Orowin 16 Dasira 17 Orukoro 18 Omekwe-Kalama 19 Oru-Kalama 20	
Western Group Local Council		Idama		Dateme 1 Amaofori 2 Opu-Polo 3 Otobo 4 Boko 5 Debo 6	
		Soku		Bilaba-Polo 7 Okurusiboboroa 8 Abakala 9 Agame 10 Opudaba, Boronumgbo 11 Duminea 12	
		Orusangama		Dabibi 13 Tombo 14 Erise 15 Obuyagogo 16	



3606 CAP. 79] Local Government Instruments

SCHEDULE — continued

1 Name of Local Council	2 Common Seal	3 Villages whose areas make up the area of authority of the Council	4 No. of Coun- cillors	5 Wards each electing one Councillor	6 Serial No. of Wards		
Ke-Abissa Local Council		Ke	13	Main Omoni house 1 Kalaberibo 2 Salo 3 Oruteme 4 Main Benibo house 5 Osokolo 6 Beria 7 Ogiama 8 Alame 9 Ogolo 10 Osoin 11 Obu 12 Owibubo 13			
		Abissa					
Kula Local Council				Kula Town	17	Sara, Opu-Ogoro 1 Buominagbila, Opina 2 Oko 3 Ghegbe 4 Kala-Oria 5 Boro 6 Owuanga 7 Opu-Sinya 8 Boye-Ibiama 9 Opu-Ende 10 Imo 11 Opu-Singi 12 Ofonye 13 Obia 14 Nonji 15 Opu-Ari 16 Opu-Ebe 17	

Degema Province | Degema Division CAP. 79 3607


SCHEDULE — continued

1 Name of Local Council	2 Common Seal	3 Villages whose areas make up the area of authority of the Council	4 No. of Coun- cillors	5 Wards each electing one Councillor	6 Serial No. of Wards
Kugbo Local Council		Emago	22	Obingo	1
				Egu	2
				Abere	3
				Oga	4
				Erema	5
				Okpako	6
				Eteji	7
				Amabio	8
				Ibulu	9
				Ugo	10
				Adisa	11
				Igwe	12
				Imodo	13
				Edien	14
				Oyinda	15
				Ewel	16
				Emedum	17
				Emebein	18
				Ogilo	18A
				Oburu	19
				Abia	20
Omogha	21				
Arughunya Local Council		Anyu	18	Olu	1
				Otokpo	2
				Akele	3
				Omoroga	4
				Agu	5
				Otogida	6
				Otake	7
				Ofemani, Otibal	8
				Edumeru	9
				Edomaghumu, Otonyuku	10
				Otuya	11
				Otibam	12
				Otolodi	13
Otokuin, Otabuwu	14				
Otogida	15				

3608

CAP. 79] Local Government Instruments

SCHEDULE — continued

1 Name of Local Council	2 Common Seal	3 Villages whose areas make up the area of authority of the Council	4 No. of Coun- cillors	5 Wards each electing one Councillor	6 Serial No. of Wards
Arughunya Local Council —continued Adibom Local Council		Ekunuga	24	Otodo	16
				Otovebo	17
				Anigoni	18
				Starting from Chief Frank Oduh's house to the Amayanabo's house ..	1
				Starting from Evanson Abara's house along the main road to the junction of a path; thence turning left along the path between Idanie's and Opoto's houses to Onagh's house ..	2
				Starting from Robin's house along a road to Adda's and Simpson's houses; thence turning right along a path to the main road and thence to Umuohuru's house	3
				Starting from Israel's house along the main road to Watson's house; thence turning right along the path between Omefor's house and Watson's kitchen to Egba Arugu's house; thence turning right along the path between Victor's and Samuel Osu's houses, to Israel's house which was the starting point	4
				Starting from Ornezor's house along the main road to a junction of the main road and a path; thence turning right along the path between Ube's house to the Market Square	5
				Starting from Enoch Idon's house along the main road to the junction of the main road and a path; thence turning left along the path between Samuel Arugu's and Vincent's houses; thence turning right along the path between Jared and Raphael's houses to German Eze's house	6

Degema Province | Degema Division

CAP. 79

3609

SCHEDULE — continued

1 Name of Local Council	2 Common Seal	3 Villages whose areas make up the area of authority of the Council	4 No. of Coun- cillors	5 Wards each electing one Councillor	6 Serial No. of Wards	
Adibom Local Council —continued				Starting from Bonnie's house along the main road to a junction of the main road and a path between the Improvement Union's and Egba Bonnie's houses; thence along the path to Willie Obegh's kitchen; thence turning right along the waterside to the waterfront; and thence turning right along the waterfront to Bonnie's house which was the starting point	7	
				Starting from the Union's house along the main road to the path between Orubie's and Clerkson's houses; thence to Theophilus Igoni's house; thence turning right along the same path to Oluego's house; thence turning right along the path to the Union's buildings which was the starting point	8	
				Adada	Starting from Dressman's house to Robinson's house	9
					Starting from Robinson's house to Ilogiom's house	10
					Starting from Ilogiom's house to Amos's houses	11
					Starting from Amos's house to Romeo's house	12
					Starting from Romeo's house to Marcus's to James's houses	13
					Starting from Marcus's house to James's house	14
					Starting from Levi's house left of the main road to the new brick building; thence along the path beside the wrestling field to Josiah's house	15

3610

CAP. 79]

Local Government Instruments

SCHEDULE — continued


1 Name of Local Council	2 Common Seal	3 Villages whose areas make up the area of authority of the Council	4 No. of Coun- cillors	5 Wards each electing one Councillor	6 Serial No. of Wards	
Adibom Local Council —continued				Starting from Isaac's house right of the main road to the Improvement Union Hall; thence to the wrestling field	16	
				Starting from Ben's house to the Town Hall; thence along a path to Moro's house	17	
				Starting from the old Ball Dance Hall along a path to an orange tree near Festus's house; thence to Egba Igo's house; thence turning round to Biebie's and Igbanibo's houses	18	
				The whole of Emalaril compound	19	
				Okolomade	Starting from the first house at the entrance to the village on the right to the Ogisi's house; thence along a path to the Town Hall	20
					Starting from the first house on the left at the entrance of the village to the third zinc house; thence along a path to the Town Hall	21
					Starting from Okpiri's house to Chief Fyeface's house; thence to Sampson Ablidi's house	22
					Starting from Ikama's house to the end of the second compound; thence to Sokari Kpulubo's house	23
				Efebiri	The whole village of Efebiri	24

Degema Province/Degema Division

[CAP. 79



3611

SCHEDULE — continued

1 Name of Local Council	2 Common Seal	3 Villages whose areas make up the area of authority of the Council	4 No. of Coun- cillors	5 Wards each electing one Councillor	6 Serial No. of Wards
Ogoloma Local Council		Ogoloma Town	14	U.N.A. Mission to Afiesimama-Somiari boundary Starting from Afiesimama-Somiari boundary to Nangibo Road Starting from Nangibo Road to Wharf Road Starting from Wharf Road to Oguleme play-ground Starting from Oguleme play-ground to Ayeme-Owu boundary Starting from Ayeme-Owu boundary to Ogieme main road Starting from Ogieme main road to Ibarime main road Starting from Ibarime main road to Pier Latrine Road Starting from Pier Latrine Road to Ogoribie Road Starting from Ogoribie Road to Koroni Road Starting from Koroni Road to Koroni waterside Starting from Koroni waterside to Emeya Road The whole of Amadi Ama The villages of Akukalama Fimie, Somiari, and Ozuboko	1 2 3 4 5 6 7 8 9 10 11 12 13 14

3612 CAP. 791
Local Government Instruments

SCHEDULE — continued

1 Name of Local Council	2 Common Seal	3 Villages whose areas make up the area of authority of the Council	4 No. of Coun- cillors	5 Wards each electing one Councillor	6 Serial No. of Wards
Ibaka/Ogbogbo Local Council		Ibaka	19	Siwari Iga, Amakiri Egbele, Opuene Opubua, Ekpela Oriagu, Opunungo Opumbu Akuro, Opumbu Akuro Eremagu Ogio Kalaru Balaka Opuereka, Ebedegu Opusoko, Opuokoro, Akpasuo Kobirika, Iwo Awonemika Kwani Osokolo, Kpogbo Kiri, Ikpuku, Oruamabo, Dokube	1 2 3 4 5 6 7 8 9 10 11 12 13 14 15 16 17 18 19
Abuloma Local Council		Abuloma Town	15	Starting from Central School Road to Njoku's house; and thence to the Council Hall Starting from Apiaka play-ground to Charles's house; and thence to Eriaye Compound Starting from the N.D.P. Mission Road to Mathew's house; and thence to Jene's house Starting from Esidaorugu waterside road to Godpower's house; and thence to Jackson's house Starting from Opuda's/Adda's Compound to Godwin's house; and thence to Benjamin's house Starting from Okpolo waterside road to Amakiri's house; and thence to Nonju's house	1 2 3 4 5 6

Degema Province/Degema Division
CAP. 79 3613

SCHEDULE — continued


1 Name of Local Council	2 Common Seal	3 Villages whose areas make up the area of authority of the Council	4 No. of Coun- cillors	5 Wards each electing one Councillor	6 Serial No. of Wards
Abuloma Local Council —continued				Starting from Ajunwa's/Intansa's Compound to Isaac's house; and thence to Rufus's house	7
				Starting from Amadioha's Compound to Peter's house; and thence to Evans' house	8
				Starting from Gobi's Compound to Nnana's house; thence to Tambere's house	9
				Starting from the Okpolomgbo water-side road to Reuben's house; and thence to Benjamin's house ..	10
				Starting from Obekerema's Com-pound to Degego's house; and thence to Inumama's house ..	11
				Starting from Ekerema main road to Namama's house; and thence to Okereke's house	12
				Starting from Ekerema/Passenger main road to Papiem/Agbani Com-pound	13
				Starting from Ekerema Street to Inemi's house; and thence to Ngemeolia's house	14
				Starting from Iyo-Iwokiri to Daniel's house; and thence to Sunday's house	15

3614

CAP. 79]

Local Government Instruments

SCHEDULE — continued


1 Name of Local Council	2 Common Seal	3 Villages whose areas make up the area of authority of the Council	4 No. of Coun- cillors	5 Wards each electing one Councillor	6 Serial No. of Wards
Ogu Local Council		Ogu Town	25	Oloko Polo:	
				Ada	1
				Atemie	2
				Ogonibi	3
				Obo	4
				Chuku	5
				Nangibo	6
				Krukru Polo:	
				Egio	7
				Owu	8
				Abaji	9
				Ogboma	10
				Etem	11
				Omodara Polo:	
				Nyeduko	12
				Iruene	13
				Kulo	14
				Frubo	15
				Ama Polo:	
				Kune	16
				Opu-Go	17
				Penebo, Amgbara	18
				Ebeji Polo:	
Nnoma	19				
Aleme	20				
Ofiamama	21				
Elemeoru Polo:					
Oruchi, Kalaowi	22				
Ngbeka, Nemieboka	23				
Chini Polo:					
Okpara	24				
Oluka, Ele	25				

Degema Province/Degema Division

[CAP. 79

3615

SCHEDULE — continued

1 Name of Local Council	2 Common Seal	3 Villages whose areas make up the area of authority of the Council	4 No. of Coun- cillors	5 Wards each electing one Councillor	6 Serial No. of Wards
Bolo Local Council		Bolo Town	16	<p>Starting from Chief Koko's compound along the main road to the Mission and town boundary; thence turning left along the path between Brown's and Israel's houses to the waterfront; thence turning left along the waterfront to Michael's house; thence along the main road to Chief Koko's compound which was the starting point. The Delta Mission compound and Charles Dedeya's house are included</p> <p>Starting from Israel's house along the main road; thence turning left along the path between Victor's and Ogere's houses to the waterfront; thence turning left along the waterfront to Israel's house</p> <p>Starting from Emmanuel Minatoru's house along the main road to Standford's house; thence turning right along the path between Standford's and Fred Minatoru's houses to Minakiri's and Zedekiah's houses and including Amakiri's compound</p> <p>Starting from Solomon Ogere's house along the main road to a path; thence turning left along the path between Ogere's and Dange's houses to late Amieka's building; thence along the path between Thompson Jack's and Johnson Wokoma's houses to the waterfront; thence turning left along the waterfront to Ogere's house which was the starting point</p>	1 2 3 4

3616

CAP. 79]

Local Government Instruments

SCHEDULE — continued

1 Name of Local Council	2 Common Seal	3 Villages whose areas make up the area of authority of the Council	4 No. of Coun- cillors	5 Wards each electing one Councillor	6 Serial No. of Wards
Bolo Local Council —continued				<p>Starting from late Amieka's building to Tamunofiri's house, going towards Oruwari's compound; thence down the waterfront; thence turning left to late Amieka's house which was the starting point</p> <p>Starting from Chief Ablom's compound along the path between Chief Ablom's and Josiah Chuku's houses, down to the waterfront; thence turning left along the waterfront to Ablom's house which was the starting point</p> <p>Starting from Dange's house to Tonkabo's, going straight east to late Minabre's house to Baton; thence turning right from Gospel Allison's house to Zedekiah Tuboalabo's; thence following the main road to Dange's house</p> <p>Starting from Shadrach Iganibo's house to Pridikibo's house; thence along a path between Shadrach and Sam Jinbosebionma's house to Ayengibi's compound; thence turning right to Opukuno compound including Basil Amachin's and Nathaniel Owuti's compounds</p> <p>Starting from Fred Ibanitoru's house to Ndedebia Alabo's house; thence turning right along the path between Sam and Shadrach; thence following the path and turning to Tiari's and Cyril's buildings</p>	5 6 7 8 9

Degema Province/Degema Division

CAP. 79

3617

SCHEDULE — continued


1 Name of Local Council	2 Common Seal	3 Villages whose areas make up the area of authority of the Council	4 No. of Coun- cillors	5 Wards each electing one Councillor	6 Serial No. of Wards
Bolo Local Council —continued				Starting from Acheowu's to Ned Tamuno's house along the main road to Bipiyanama's house; thence to Inolaka; and thence turning right along a path to Acheowu's house which was the starting point	10
				Starting from Edwin Omineokuma's house to Thomas Alabo's compound; thence turning right along a narrow path to Iyenemi's and Edwin Omineokuma's houses which was the starting point	11
				Starting from Zedikiah Tuboalabo's house to Frank Ikiana along the main road; thence turning left along the path between Frank's and Sunday Israel's houses to Edwin Atende's house; thence turning left to Simon Bipiama's house; thence turning left to Zedikiah Tuboalabo's house which was the starting point	12
				Starting from Josiah Chuku's house to Magnus Oruwari's house; thence turning left to Dinbo's compound to the waterfront; thence turning left along the waterfront to Josiah's house which was the starting point	13
				Starting from Sunday Israel's house to Ibaritoru's house; thence along the main road turning left from the waterfront to Jama's compound; and thence to Alpheus Nyengibi's house	14

3618

CAP. 79

Local Government Instruments

SCHEDULE — continued


1 Name of Local Council	2 Common Seal	3 Villages whose areas make up the area of authority of the Council	4 No. of Coun- cillors	5 Wards each electing one Councillor	6 Serial No. of Wards
Bolo Local Council —continued				Starting from Amapakabo's building to Sekibo's compound; thence along the main road to Duenyanabo's house	15
				Starting from Obia Oruma's house to Osaru's house	16
Bonny Town Local Council		Bonny Town	16	Coal Beach to Madam Dagba's house	1
				Princess Tagba to Fombo's house including Amachree Allison's house	2
				Mr E. S. Harry Allison's house to Chief Green's building	3
				Chief Ezekiel's to Herbert Banigo's house; thence to Christopher Hart's including Fred Pepple's house	4
				Late Jonathan Hart's house to Willie Pepple's to Stowe's house including Jack May's house	5
				Chief Orumbie to George Pepple's; thence to Jack Wilson Pepple's and Hart's main house	6
				Dapu Jumbo's house to Stephen Hart's house including Amanye's compound	7
				Fynecountry including Mbolobie	8
				Halliday's compound to James Hart's house	9
				Simon Hart's house to Abraham's including Mrs Hodge's house	10
				Chief Allison's house to Lancelot's building including Albert Allison's house	11
				Starting from Stewart's house to Ebewari; thence to Bishop Moses Hart's house	12

Degema Province / Degema Division

CAP. 79

3619



SCHEDULE — continued

1 Name of Local Council	2 Common Seal	3 Villages whose areas make up the area of authority of the Council	4 No. of Coun- cillors	5 Wards each electing one Councillor	6 Serial No. of Wards
Bonny Town Local Council —continued				Starting from Banigo's house to Long John's house; thence Manilla Pepple's and Richard Jumbo's house Starting from Zenobia Hart's house to Herbert Green's house The whole village of Iwoama and the N.D.P. Mission compound The whole villages of Anyangbo, Aganya and the Government School Quarters	13 14 15 16
Bonny Western Group Local Council		Kalaibama Peterside Kuruma Fibiri	15	Ngereboaminuyanayefigha Tolofari Silamgbo, Sughu Tolofari Akpani, Kamala Tolofari Aduwoari, Filla Tolofari Oruibi, Oruigonikobo Pollyn Oruirudowubo Pollyn Wilcox Major House Wilcox Minor House Jim Halliday Blue Jack Green's house Bristol, Amalagha, Brown, Hart Prince Harry Pepple House Argu, Arigha The whole village of Fibiri	1 2 3 4 5 6 7 8 9 10 11 12 13 14 15

3620

CAP. 791
Local Government Instruments

SCHEDULE — continued


1 Name of Local Council	2 Common Seal	3 Villages whose areas make up the area of authority of the Council	4 No. of Coun- cillors	5 Wards each electing one Councillor	6 Serial No. of Wards
Finima Group Local Council		Finima Town	13	Anthony Adum Papa John Green Opu-Wari Tobin Dupuyo James Sokari Goni Goro Iyarari Aberenimia	1 2 3 4 5 6 7 8 9 10 11 12 13
Borokiri Group Local Council		Ama-Okwe Agbalama George-Kiri Oloma	15	Starting from Henry Jumbo's house to Osunju Jumbo's house Starting from Ibuminsapama's house to Henry Opia's building Starting from Josiah Jumbo's house to Win Sopiari's house Starting from Lazarus Jumbo's house to Nnennaya's house Starting from Samuel Jumbo's house to Nwaogu's house Starting from Ndapu's house to Osobunye's building Starting from Nathaniel Hart's house at the Amakirisu to Adaibi Hart's kitchen at the Nbele Posie; thence curving round the stores to Okoba Posie and including the whole of Okoba Polo Starting from the Mango Tree on the road to Epelema, facing north along	1 2 3 4 5 6 7

Degema Province/Degema Division


CAP. 79


3621

SCHEDULE — continued

1 Name of Local Council	2 Common Seal	3 Villages whose areas make up the area of authority of the Council	4 No. of Councillors	5 Wards each electing one Councillor	6 Serial No. of Wards	
Borokiri Group Local Council —continued		Epelema	12	the Amakirisu; thence turning left to the plum tree at the Nbele Posie down to Ebiribo Posie and including the whole of Ebiribo Polo	8	
				Starting from the plum tree at the landing shore on the southern side along the path of Dagogo Abbey's house to Tili Abbey's building and including the whole of Igbiri Polo and Opu-Polo	9	
				Ayaminima	Starting from the same plum tree and along the same path, as in ward 9 to Bapaodius' house; thence turning right to the C.A.C. house on the Minima Road and including the whole of Iwowari Polo	10
				Iloma	The whole village of Ayaminima	11
				Minima, Orupiri	The whole village of Iloma	12
				Polokiri	The village of Minima, Orupiri	13
				Sangama	The whole village of Polokiri	14
				Long John's Village	The whole village of Sangama	15
Abalamabie Group Local Council					The whole of Long John Opu-Wari	1
					Starting from Ethel Soba's house to Long John's Obinetiti; thence along a path to E. C. Long John's house; thence to Tom Long John's Compound at Iwo-Wari	2
					Starting from Waribo Long John's house, crossing the main road over to Mieadonye's house on the left; and thence to Idasima's Compound	3
					Starting from Eli Long John's house along a path to Enoch Sunju's house; and thence to Bagg Jumbo's house	4
				Jack Manilla's Village	Starting from Manasseh Jack Manilla's house on the left, along a path to Charles Jack Manilla's house	5

SCHEDULE — continued

1 Name of Local Council	2 Common Seal	3 Villages whose areas make up the area of authority of the Council	4 No. of Councillors	5 Wards each electing one Councillor	6 Serial No. of Wards	
Abalamabie Group Local Council —continued		Jumbo's Village	12	Starting from Josiah Jack Manilla's house on the right to John Ibiapu's house; and thence to Lizias Agada's house	6	
				Starting from Ogonie's house on the right to Mary Jumbo's house	7	
				Hart's Village	Starting from Sodiene Jumbo's house on the left along a path to Soto's house; thence crossing over to Rossanah's house; and thence to H. S. Jumbo's house	8
				Allaputa, Coco-nut Estate	The whole of Chief Abraham Hart's Opu Wari	9
				Abalamabie	The whole of Chief Abraham's Iwo-Wari and Allison's Compound	10
					The whole of Allaputa's village and the Coco-nut Estate of E.R.D.C.	11
					Hart's Opu-Wari	12
Nanabie Group Local Council				Epelemantubu	Starting from Mumakri along a path to Forupakama	1
					Starting from Forupakama to Hart's Epelemantubu	2
				Opu-Tumbi	Starting from Hart's Epelemantubu to Long John's Ifoko	3
					Starting from Allison's Opu-Tumbi to Green's Akpakpasun	4
					Starting from Green's Akpakpasun to Tom Abbey Opu-Tumbi	5
		Nanabie (Jumbo's Nanabie)	Hart's Nanabie	6		
		Eferewari	Jumbo's Nanabie	7		
			The whole village of Eferewari—including the settlements of Chiefs Benson's, Madukwe's and Elekagri	8		
		Opu-Asaramatoru	The whole village of Opu-Asaramatoru	9		

1 Name of Local Council	2 Common Seal	3 Villages whose areas make up the area of authority of the Council	4 No. of Coun- cillors	5 Wards each electing one Councillor	6 Serial No. of Wards
Nanabie Group Local Council —continued		Okolonwosu, Pondo- makri Omubiokolo Sanai		The whole villages of Okolonwosu and Pondonmakri The whole village of Omubiokolo The whole village of Sanai	10 11 12
Isilaogono Group Local Council		Green's Iwoama William Jumbo's Village Hart's Degema	20	Starting from Iwokri waterside along the central path to Ulo-Etiti Starting from Ulo-Etiti along the central path to Iwoama Starting from Aru-wati to Sunday's house Starting from Sunday's house to Israel William Jumbo's house Starting from Chief Steward's house along a path to a creek; thence crossing the creek to Erebie Starting from Erebie along a path to the C.A.C. Mission Compound	1 2 3 4
		Jumbo's Isila		Starting from Nwabari's house to Igwuocha Starting from Igwuocha to Long William's house	7 8 9
		Obunku Village Egelebie Halliday's Village Otobie Dan Jumbo's Village Banigo's Village George Pepple's Village Allison's/Otuoikolo Village Long John's Village Jack May's Village Christy's Village Bethel's Village		The whole village of Obunku The whole village of Egelebie The whole village of Halliday's The whole village of Otobie The whole village of Dan Jumbo's The whole village of Banigo's The whole village of George Pepple's The whole villages of Allison's and Otuoikolo The whole village of Long John's The whole village of Jack May's The whole village of Christy's The whole village of Bethel's	10 11 12 13 14 15 16 17 18 19 20

OKRIKA TOWN LOCAL COUNCIL
(ESTABLISHMENT) INSTRUMENT, 1956*

E.R.L.N.
5 of 1957,
341 of 1959.

1. (1) This instrument may be cited as Okrika Town Local Council (Establishment) Instrument, 1956.

Citation.

(2) The Okrika Town Local Council (hereinafter called "the Council") shall be established on the 1st day of April, 1956.

Establish-
ment of
Okrika
Town
Local
Council.

2. The common seal of the Council shall be the following device—

Seal.



3. The area of authority of the Council shall comprise the areas of the wards described in the Schedule to this Instrument.

Area of
authority of
Local
Council.

4. The Council shall consist of forty-five members, of whom fifteen shall be appointed by the Minister and thirty shall be elected.

Constitu-
tion.

5. Of the elected councillors one councillor shall be elected from each of the thirty wards described in the Schedule to this Instrument.

Wards.
(Schedule)

6. The councillors shall be elected in accordance with the provisions of the Local Government (Elections) Regulations and the elections shall be Type B.

Method of
election.
(E.N.L.G.N.
152 of 1962)

7. The next election of the Council shall be held between 2nd January and 25th March, 1960.

Dates for
next
election.

*Other Local Councils within Degema Division were established by the Instrument of 1957 *vide* page 3592.

Functions.

8. The Council—

- (a) may perform all or any of the functions contained in paragraphs (4), (10), (18), (33), (40), (48), (65) and (82) of section 84 of the Law;
- (b) may perform all or any of the functions contained in paragraphs (30), (31) and (32) of section 84 of the Law:
- Provided that no market which is maintained by a County Council shall be subject to its jurisdiction;
- (c) may build, equip and maintain or grant sums of money towards the establishment, equipment or maintenance of any asylum or settlement for lepers in accordance with paragraph (34) of section 84 of the Law;
- (d) may make, alter and divert village roads, cycle tracks, paths, culverts, bridges, drains and water courses in accordance with paragraph (60) of section 84 of the Law;
- (e) may regulate or prohibit the planting, cutting, tapping or destruction of any trees or vegetation growing along any village road, cycle track or path in any public place, in accordance with paragraph (67) of section 84 of the Law;
- (f) may provide that the owner or occupier of any land or tenements shall maintain, clear and keep free from vegetation the village roads, cycle tracks or paths adjoining their land or tenements in accordance with paragraph (68) of section 84 of the Law;
- (g) may establish, control and manage village recreation grounds, open spaces and parks in accordance with the provisions of paragraph (77) of section 84 of the Law; and
- (h) may raise money by precept for and spend money on any subject which is within the powers of Local Councils as set out in the Law, or any other written law and which is approved by the Minister as being of a communal nature.

9. The first election to the Council shall be held between 1st and 15th April, 1956.

Date of first election.

SCHEDULE

WARDS OF OKRIKA TOWN LOCAL COUNCIL

(Paragraph 5)

Ward 1.—Starting from the junction of Cemetery Road and Second A.T.C. Branch Road; thence along the middle of Cemetery Road to the junction with First A.T.C. Branch Road; thence turning right along the middle of First A.T.C. Branch Road to the junction with Main Road; thence turning right along the middle of Main Road to the junction with Second A.T.C. Branch Road; thence turning right along the middle of Second A.T.C. Branch Road to the junction with Cemetery Road which was the starting point.

Ward 2.—Starting from the point where the Ibaka-Okrika boundary gutter reaches the waterfront; thence along the Ibaka-Okrika boundary gutter to its junction with the Ogbogbo Road; thence along the middle of the Ogbogbo Road to the junction with the Ogbogbo-Okrika boundary; thence along the Ogbogbo-Okrika boundary to the junction with the waterfront; thence turning right along the waterfront to the point where the Tomo Road reaches the waterfront; thence turning right along the middle of Tomo Road to the junction with Kongobie Road; thence turning right along the middle of Kongobie Road to the junction with Passenger Road; thence turning left along the middle of Passenger Road to the junction with Ogbogbo Road; thence turning left along the middle of Ogbogbo Road to the junction with Main Road; thence turning right along the middle of Main Road to the point where it reaches the waterfront; thence turning right along the waterfront to the point where the Ibaka-Okrika boundary gutter reaches it, the starting point.

Ward 3.—Starting from the junction of Kongobie Road and Tomo Road; thence along the middle of Tomo Road to the junction with Main Road; thence turning right along the middle of Main Road to the junction with Ogbogbo Road; thence turning right along the middle of Ogbogbo Road to the junction with Passenger Road; thence turning right along the middle of Passenger Road to the junction with Kongobie Road; thence turning right along the middle of Kongobie Road to the junction with Tomo Road which was the starting point.

Ward 4.—Starting from the point where Tomo Road reaches the waterfront; thence along the middle of Tomo Road to the junction with Market Road; thence turning right along the middle of Market Road to the junction with Ogweme Road; thence turning left along the middle of Ogweme Road to the point where it reaches the waterfront; thence turning left along the waterfront to the point where Tomo Road reaches it, which was the starting point.

The ward shall also include the villages of Oba, Abibo and Onyeike.

Ward 5.—Starting from the point where Ogweme Road reaches the waterfront; thence along the middle of Ogweme Road to the junction with Market Road; thence turning left along the middle of Market Road to the junction with the Agbabiri drain; thence turning left along the Agbabiri drain to the point where it reaches the waterfront; thence turning left along the waterfront to the point where Ogweme Road reaches it, the starting point.

Ward 6.—Starting from the point where the Agbabiri drain reaches the waterfront; thence along the Agbabiri drain to the junction with Market Road; thence turning left

SCHEDULE—*continued*

along the middle of Market Road to the junction with Main Road; thence turning left along the middle of Main Road to the junction with Bulome Road; thence turning left along the middle of Bulome Road to the point where it reaches the waterfront; thence turning left along the waterfront to the point where the Agbabiri drain reaches it, which was the starting point.

Ward 7.—Starting from the junction of Tomo Road and Market Road; thence along the middle of Tomo Road to the junction with Main Road; thence turning left along the middle of Main Road to the junction with Idonipolo Road; thence turning left along the middle of Idonipolo Road to the junction with Market Road; thence turning left along the middle of Market Road to the junction with Tomo Road, which was the starting point.

Ward 8.—Starting from the junction of Main Road and Idonipolo Road; thence along the middle of Main Road to the junction with Market Road; thence turning left along the middle of Market Road to the junction with Idonipolo Road; thence turning left along the middle of Idonipolo Road to the junction with Main Road, which was the starting point.

Ward 9.—Starting from the point where Bulome Road reaches the waterfront; thence along the middle of Bulome Road to the junction with Main Road; thence turning right along the middle of Main Road to the junction with Market Road; thence turning left along the middle of Market Road to the junction with Edereme Road; thence turning left along the middle of Edereme Road to the junction with Main Road; thence turning right along the middle of Main Road to the point where it reaches the waterfront; thence turning left along the waterfront to the point where Bulome Road reaches it, which was the starting point.

Ward 10.—Starting from the point where Main Road reaches the waterfront; thence along the middle of Main Road to the junction with Edereme Road; thence turning left along the middle of Edereme Road to the junction with Market Road; thence turning left along the middle of Market Road to the junction with Awoleme Road; thence turning left along the middle of Awoleme Road to the junction with the Awoleme–Edereme boundary; thence along the Awoleme–Edereme boundary to the point where it reaches the waterfront; thence turning left along the waterfront to the point where Main Road reaches it, the starting point.

Ward 11.—Starting from the point where the Awoleme–Edereme boundary reaches the waterfront; thence along the Awoleme–Edereme boundary to the Awoleme Playground; thence along the Awoleme drain to the point where it reaches the waterfront; thence turning left along the waterfront to the point where the Awoleme–Edereme boundary reaches it, which was the starting point.

Ward 12.—Starting from the point where the Awoleme drain reaches the waterfront; thence along the Awoleme drain to the junction with Awoleme Road; thence along the middle of Awoleme Road to the junction with Market Road; thence turning left along the middle of Market Road to the junction with Kalanga Road; thence turning left along the middle of Kalanga Road to the point where it reaches the waterside; thence turning left along the waterside to the point where the Awoleme drain reaches it, which was the starting point.

SCHEDULE—*continued*

Ward 13.—Starting from the point where Kalanga Road reaches the waterside; thence along the middle of Kalanga Road to the junction with Market Road; thence turning left along the middle of Market Road to the junction with Adedeme Road; thence turning left along the middle of Adedeme Road to the point where it reaches the waterside; thence turning left along the waterside to the point where Kalanga Road reaches it, which was the starting point.

Ward 14.—Starting from the point where Adedeme Road reaches the waterside; thence along the middle of Adedeme Road to the junction with Market Road; thence turning left along the middle of Market Road to the junction with the Ngeme drain; thence turning left along the Ngeme drain to the point where it reaches the waterside; thence turning left along the waterside to the point where Adedeme Road reaches it, the starting point.

Ward 15.—Starting from the point where the Ngeme drain reaches the waterside; thence along the Ngeme drain to the junction with Market Road; thence turning left along the middle of Market Road to the point where it reaches the waterfront; thence turning left along the waterfront to the point where the Ngeme drain reaches it, which was the starting point.

Ward 16.—Starting from the point where Market Road reaches the waterfront; thence along the middle of Market Road to the junction with Anyongu Road; thence turning left along the middle of Anyongu Road to the junction with the Anyongu drain; thence along the Anyongu drain to the point where it reaches the waterfront; thence turning left along the waterfront to the point where Market Road reaches it, the starting point.

Ward 17.—Starting from the point where the Anyongu drain reaches the waterfront; thence along the Anyongu drain to the junction with Anyongu Road; thence turning left along the middle of Anyongu Road to the junction with Ofokomo Road; thence turning left along the middle of Ofokomo Road to the point where it reaches the waterfront; thence turning left along the waterfront to the point where the Anyongu drain reaches it, which was the starting point.

Ward 18.—Starting from the point where Ofokomo Road reaches the waterfront; thence along the middle of Ofokomo Road to the junction with Anyongu Road; thence along the middle of Anyongu Road to the junction with Market Road; thence turning left along the middle of Market Road to the junction with Osopi Road; thence turning left along the middle of Osopi Road to the junction with Koroniogono Road; thence turning left along the middle of Koroniogono Road to the point where it reaches the waterfront; thence turning left along the waterfront to the point where Ofokomo Road reaches it, which was the starting point.

Ward 19.—Starting from the junction of Osopi Road and Koroniogono Road; thence along the middle of Osopi Road to the junction with Market Road; thence turning left along the middle of Market Road to the junction with Main Road; thence turning left along the middle of Main Road to the junction with Koroniogono Road; thence turning left along the middle of Koroniogono Road to the junction with Osopi Road, which was the starting point.

The ward shall also include the village of Wakama.

SCHEDULE — continued

Ward 20.—Starting from the point where Koroniogono Road reaches the waterfront; thence along the middle of Koroniogono Road to the junction with Main Road; thence turning left along the middle of Main Road to the junction with Obapolo Road; thence turning left along the middle of Obapolo Road to the point where it reaches the waterfront; thence turning left along the waterfront to the point where Koroniogono Road reaches it, which was the starting point.

Ward 21.—Starting from the point where Obapolo Road reaches the waterfront; thence along the middle of Obapolo Road to the junction with Main Road; thence along the middle of Main Road to the junction with Mission Road; thence turning left along the middle of Mission Road to the junction with Creek Road; thence turning left along the middle of Creek Road to the point where it reaches the waterside; thence turning left along the waterfront to the point where Obapolo Road reaches it, which was the starting point.

Ward 22.—Starting from the point where Creek Road reaches the waterfront; thence along the middle of Creek Road to the junction with Mission Road; thence along the middle of Mission Road to the junction with Union Road; thence turning left along the middle of Union Road to the junction with the Owoi compound drain; thence along the Owoi compound drain to the point where it reaches the waterfront; thence turning left along the waterfront to the point where Creek Road reaches it, which was the starting point.

Ward 23.—Starting from the point where the Owoi compound drain reaches the waterfront; thence along the Owoi compound drain to the junction with Union Road; thence turning left along the middle of Union Road to the junction with Rest House Road; thence turning left along the middle of Rest House Road to the point where it reaches the waterfront; thence turning left along the waterfront to the point where the Owoi compound drain reaches it, which was the starting point.

Ward 24.—Starting from the junction of Union Road and Rest House Road; thence along the middle of Rest House Road to the junction with Mission Road; thence turning right along the middle of Mission Road to the junction with Union Road; thence turning right along the middle of Union Road to the junction with Rest House Road, which was the starting point.

The ward shall also include the village of Isaka.

Ward 25.—George Village, Abam Village and Atorudibo Village.

Ward 26.—Kalio Village.

Ward 27.—Okuru Village, Oruboko Village and Mesiba Village.

Ward 28.—Okujagu Village and Ojimba Village.

Ward 29.—Ogan Village and Ndubuisi Village.

Ward 30.—The villages of Ibuluya, Dikibo and Okpaku; the Creek Police Station and barracks; the Okrika Grammar School.

ENUGU PROVINCE

Awgu Division

AWGU COUNTY COUNCIL
(ESTABLISHMENT) INSTRUMENT, 1958

E.R.L.N.
164 of 1959,
252 of 1959,
204 of 1960.

1. (1) This instrument may be cited as the Awgu County Council (Establishment) Instrument, 1958. Citation.

(2) The Awgu County Council (hereinafter called "the Council") shall be established on the 1st day of October, 1958. Establishment of the County Council.

2. The common seal of the Council shall be the following device— Seal.



3. The area of authority of the Council shall comprise the areas of the local councils described in the first column of the Schedule. Area of authority.

4. (1) The Council shall consist of forty-two members, thirty-three of whom shall be elected and nine of whom shall be appointed by the Minister. Constitution.

(2) The thirty-three elected councillors shall be elected by electors from the thirty-three wards mentioned in the Schedule hereto. Wards. (Schedule)

(3) Not more than one councillor shall be elected by electors from each ward.

5. The first election of the Council shall be held between 1st August and 30th September, 1958. Date of first election.

Method of election.
(E.N.L.G.N. 152 of 1962)

6. The method of election of councillors shall be in accordance with the provisions of the Local Government (Elections) Regulations and the elections shall be Type C.

Election of Chairman.

7. The election of a Chairman shall be the first business transacted at the first meeting of the Council, and thereafter the election of a Chairman shall be the first business transacted at the annual meeting of the Council.

Rating.

8. The Council may make and levy an annual rate in accordance with the provisions of sections 126, 127 and 128 of the Law.

Functions.

9. In addition to those functions conferred upon County Councils by virtue of the provisions of the Law, or any other written law, the Council—

- (a) may equip, maintain and control those markets which are already maintained by the Council in accordance with the provisions of paragraph (30) of section 84 of the Law, and with respect to such markets may perform all or any of the functions contained in paragraphs (31) and (32) of section 84 of the Law;
- (b) shall perform all the functions contained in paragraph (33) of section 84 of the Law;
- (c) shall maintain roads, (other than roads classified as Trunk Roads and maintained by the Government of the Federation or of Eastern Nigeria), streets, culverts, bridges and street-drains (other than culverts, bridges and drains of roads maintained by the Government of the Federation or of Eastern Nigeria) in accordance with paragraph (60) of section 84 of the Law;
- (d) may make roads, streets, culverts, bridges and street-drains in accordance with paragraph (60) of section 84 of the Law;
- (e) may perform all or any of the functions contained in all the remaining paragraphs of section 84 of the Law;
- (f) may make bye-laws for all or any of the purposes contained in section 85 of the Law;

(g) shall perform the duties and discharge the functions contained in sections 222 and 223 of the Law; and

(h) may grant sums of money to parents of twins or provide for the maintenance of twins.

E.R.L.N.
No. 229 of
1956.

SCHEDULE

THE AWGU COUNTY COUNCIL WARDS

Local Council Area	Villages comprising Ward	Serial No. of Ward
Abboh ...	Abacheku, Nochelle, Umuma, Uhungo ...	1
	Uhuogiri, Amaululor, Uhuchioke, Umula ...	2
Agbaogugu ...	Obodoakpu, Ohumagu Akanwu ...	3
	Enugu Aboh Akwu, Enugu Aboh Obom ...	4
Amaowelle ...	Imeama, Oduma, Ifite, Ohumagu ...	5
Anike Nano ...	Ezere, Nkwe, Lengwenta, Awgunta ...	6
Awgu ...	Onoli, Obuofia, Umuhu ...	7
	Amaofia, Olikwu, Uhuagu ...	8
	Amaokwe, Olocha, Ululor-Adogba ...	9
	Ibite, Ezioha, Ogboliugwu ...	10
Enwen Mgbidi	Ezinese, Ezineri, Mgbidi ...	11
Ihe ...	Enugu Oke, Enugu Eti ...	12
Inyi ...	Enugu, Agbalidi, Akwu, Alum ...	13
	Umuome, Amankwo, Obune, Umuagu, Nkwelle ...	14
Isu-Agbudu ...	Enugu Isu, Umuamana, Ezioha Nvuna Enugu Agbudu, Ibite, Oweliede ...	15
Ituku ...	Enuguabo, Enugu Eze ...	16
Lengwe ...	Emudo, Uhueze ...	17
	Amaoji, Agbada ...	18
Maku ...	Enuguagu, Ezioha, Ifite, Otokwu ...	19
	Eziama, Enugu Afam, Ibite ...	20
Mbowo ...	Amata, Alachalla, Inyi, Imeama, Ezioha ...	21
Mpu ...	Amachalla, Amagu, Obuagu, Ubagu, Oguenyi, Imuno, Ovum, Ukeh ...	22
Obeagu ...	Eziama, Agbani ...	23
Ogbaku ...	Ibite, Eziama ...	24
Ogugu ...	Ibite, Ezioha, Amanubo ...	25
Okpanku ...	Amabiriba, Amaogudu, Amagu-Okpu ...	26
	Uhuezeoke, Amaeze, Ihuiibe ...	27
Owelli ...	Umuhu, Amabo, Enugu, Awono ...	28
Uduma ...	Ohaofia, Ezinato, Ezinesi ...	29
	Mafu, Amaeke, Amaoji, Amagu ...	30
	Obeagu, Achalla, Amaokwe, Ukete ...	31
Ugbo ...	Ngene, Nabo, Okpala ...	32
Ugwueme ...	Eziama, Agunese, Oguanya ...	33

E.R.L.N.
240 of 1959.
187 of 1960.
E.N.L.G.N.
73 of 1963.
136 of 1963.

Citation.

1. (1) This instrument may be cited as the Achi County Council (Establishment) Instrument, 1959.

Establishment of the County Council.

(2) The Achi County Council (hereinafter called "the Council") shall be established on the 1st day of September, 1959.

Seal.

2. The common seal of the Council shall be the following device—



Area of authority.

3. The area of authority of the Council shall comprise the areas of the Local Councils described in the first column of the Schedule.

Constitution.

4. (1) The Council shall consist of nineteen members fifteen of whom shall be elected and four of whom shall be appointed.

Wards. (Schedule)

(2) The fifteen elected councillors shall be elected by electors from the fifteen wards mentioned in the Schedule.

(3) Not more than one councillor shall be elected by electors from each ward.

Appointed councillors.

(4) The appointed councillors shall, subject to the Law, be the respective Heads of Achi and Awlaw clans mentioned in the First Schedule to the Selection of Second-class Chiefs Regulations, and two others appointed by the Minister.

(E.R.L.N. No. 386 of 1959)

(5) The Minister may appoint a person to be the President of the Council.

*Dates of first election.

5. The first election of the Council shall be held between 2nd January, and 25th March, 1960.

6. The method of election of councillors shall be in accordance with the provisions of the Local Government (Elections) Regulations, and the elections shall be Type C. Method of election. (E.N.L.G.N. 152 of 1962)

7. The election of a Chairman shall be the first business transacted at the first meeting of the Council, and thereafter the election of a Chairman shall be the first business transacted at the annual meeting of the Council. Election of Chairman.

8. The Council may make and levy an annual rate in accordance with the provisions of sections 126, 127 and 128 of the Law. Rating.

9. In addition to those functions conferred upon County Councils under the Law, or any other written law, the Council— Functions.

- (a) may equip, maintain and control those markets which are already maintained by the Council in accordance with the provisions of paragraph (30) of section 84 of the Law, and with respect to such markets may perform all or any of the functions contained in paragraphs (31) and (32) of section 84 of the Law;
- (b) shall perform all the functions contained in paragraph (33) of section 84 of the Law;
- (c) shall make, alter, divert and maintain roads (other than roads classified as Trunk Roads and maintained by the Government of the Federation or of Eastern Nigeria), streets, culverts, bridges and street-drains (other than culverts, bridges and drains of roads maintained by the Government of the Federation or of Eastern Nigeria) in accordance with paragraph (60) of section 84 of the Law;
- (d) may perform all or any of the functions contained in all the remaining paragraphs of section 84 of the Law;
- (e) may with prior approval in writing of the Minister, make bye-laws for all or any of the purposes contained in section 85 of the Law;

- (f) shall perform the duties and discharge the functions contained in sections 222 and 223 of the Law; and
- (g) may grant sums of money to parents of twins or provide for the maintenance of twins.

E.R.L.N.
No. 229 of
1956.

SCHEDULE

ACHI COUNTY COUNCIL WARDS

Local Council Area	Wards each electing one Councillor	Serial No. of Ward
Agbo-Achi ...	Isikwe	1
	Agbadani	2
Ugwu-Achi ...	Amankpunato	3
	Egwu	4
	Nkpokolo	5
	Ehuhe	6
Akwu	Enugu-Akwu	7
	Amaetiti	8
	Ohani	9
Enugu/Agu ...	Umumba	10
	Ihe	11
	Adu	12
Awlaw	Ubaha	13
	Etiti	14
	Nsiama	15

Local Councils within Awgu Division

LOCAL COUNCILS (AWGU DIVISION)
(ESTABLISHMENT) INSTRUMENT, 1958*

E.R.L.N.
266 of 1959,
274 of 1959.
E.N.L.G.N.
168 of 1961,
1 of 1963.

1. (1) This instrument may be cited as the Local Councils (Awgu Division) (Establishment) Instrument, 1958.

(2) The Local Councils (hereinafter called "the Councils") set out in the first column of the Schedule hereto shall be established within the area of the administrative division of Awgu on the 1st day of October, 1958.

2. The common seals of the Councils shall be as set out in the second column of the Schedule.

3. The areas of authority of the Councils shall comprise the areas of the villages in the third column of the Schedule, set out opposite to the Councils specified in the first column of the Schedule.

4. The Councils shall consist of the number of councillors set out in the fourth column of the Schedule opposite to the Councils mentioned in the first column of the Schedule.

5. (1) The councillors shall be elected in accordance with the provisions of the Local Government (Elections) Regulations and the method of election shall be Type B.

(2) One councillor shall be elected from each ward described in the fifth column of the Schedule and numbered serially in the sixth column of the Schedule, to the Councils described in the first column of the Schedule opposite.

6. The first election of the Councils shall be held between 1st August and 30th September, 1958.

7. The election of a Chairman shall be the first business transacted at the first meeting of each Council, and thereafter the election of a Chairman shall be the first business transacted at the annual meeting of each Council.

*This Instrument established some of the Local Councils within Awgu Division, not all of them. Others were established by the Instrument printed next after this one.

Functions.

8. The Councils—

- (a) may perform all or any of the functions contained in paragraphs (4), (10), (18), (33), (40), (48), (65) and (82) of section 84 of the Law;
- (b) may perform all or any of the functions contained in paragraphs (30), (31) and (32) of section 84 of the Law:
Provided that no market which is maintained by a County Council shall be subject to their jurisdiction;
- (c) may build, equip and maintain or grant sums of money towards the establishment, equipment or maintenance of any asylum or settlement for lepers in accordance with paragraph (34) of section 84 of the Law;
- (d) may make, alter and divert village roads, cycle tracks, paths, culverts, bridges, drains and water courses in accordance with paragraph (60) of section 84 of the Law;
- (e) may regulate or prohibit the planting, cutting, tapping or destruction of any trees or vegetation growing along any village road, cycle track or path in any public place, in accordance with paragraph (67) of section 84 of the Law;
- (f) may provide that the owner or occupier of any land or tenements shall maintain, clear and keep free from vegetation the village roads, cycle tracks or paths adjoining their land or tenements in accordance with paragraph (68) of section 84 of the Law;
- (g) may establish, control and manage village recreation grounds, open spaces and parks in accordance with the provisions of paragraph (77) of section 84 of the Law; and
- (h) may raise money by precept for and spend money on any subject which is within the powers of Local Councils as set out in the Law, or any other written law and which is approved by the Minister as being of a communal nature.

SCHEDULE
LOCAL COUNCILS WITHIN AWGU DIVISION
(Instrument of 1958)

1 Name of Local Council	2 Common Seal	3 Villages whose areas make up the area of authority of the Council	4 No. of Coun- cillors	5 Wards each electing one Councillor	6 Serial No. of Wards
Abboh		Abacheku Nochelle Urmama Uhungo Urmula Amaululor Urmuchioke Uhuogiri	20	Umuagwu Amangwu Amachi (Nochelle) Amagbu Nochelle over Rail Strangers Nochelle Railway Station Strangers Nochelle Railway Urmama Mbowo Amanku Obulo Obesagu Uhungo Mbowo Uhungo Amukpa Amaguelu Amagwali Amaojukwu Amachi (Amaululor) Urmuchioke Uhuogiri Mbowo Uhuogiri	1 2 3 4 5 6 7 8 9 10 11 12 13 14 15 16 17 18 19 20
Agbaogugu		Obodoakpu Uhumagu Akwu Enugu Aboh Akanwu Enugu Aboh Oborn	13	Urmuchime Aneke Urmukwu Umujiokte Umuonwo Ndeaboh Akwu Ndiugwu Akwu Ndeaboh Uhumagu Ndugwu Obunagu Urmubede Amafia Shikaghom Umuobom	1 2 3 4 5 6 7 8 9 10 11 12 13

SCHEDULE — continued

1 Name of Local Council	2 Common Seal	3 Villages whose areas make up the area of authority of the Council	4 No. of Coun- cillors	5 Wards each electing one Councillor	6 Serial No. of Wards
Amaowelle ..		Imearna Oduma Ifite Ohumagu	11	Awanabo Umuigweagu Awanabo-Uhuokpala Enugu Eze Umuunugwo Umuoma Agbanano-Akpuoka Agbanano-Agbanano Ugwunato-Ngolodo Ugwunato-Ugwueke Umusike Umuene	1 2 3 4 5 6 7 8 9 10 11
Anike Nano ..		Ezere Nkwe Lengwenta Awgunta	10	Ugungu Achalla Amaebe Uhuagu Isiokwe Ifite Enugunato Ezinaihte Awgunta Ezioha Adawgba	1 2 3 4 5 6 7 8 9 10

3640

CAP. 791

Local Government Instruments

SCHEDULE — continued



1 Name of Local Council	2 Common Seal	3 Villages whose areas make up the area of authority of the Council	4 No. of Coun- cillors	5 Wards each electing one Councillor	6 Serial No. of Wards
Awgu		Onoli Amaofia Obuofia Oliukwu Uhuagu Umuhu Amaokwe Olocha Ululor Ibite Ezioha	39	Amaja Ezionoli Obeagu Amagu Onoli Amaofia Uhuba Ifite Obuofia Amata Uhuobodoukwu Amankwo Amabo Amagu-Uhuagu Amaufuru Ifite-Uhuagu Amajirija Eziuhuhu Ifite-Umuhu Uhuanya Amata Uhuazu Amankwo Amaokwe Amagu Adogba Olocha Amaboukwu Obougo Amiyi Amakpu Umudi Amaegbu Obougo Agbada Umuochigwe Amaoji Ibite Umungwu Ibite Umuchime Amagu Ogboli Ohaja Amabo Ezioha	1 2 3 4 5 6 7 8 9 10 11 12 13 14 15 16 17 18 19 20 21 22 23 24 25 26 27 28 29 30 31 32 33 34 35 36

Enugu Province/Awgu Division

CAP. 79

3641

SCHEDULE — continued



1 Name of Local Council	2 Common Seal	3 Villages whose areas make up the area of authority of the Council	4 No. of Coun- cillors	5 Wards each electing one Councillor	6 Serial No. of Wards
Awgu —continued				Amaululor Afam Ogboliukwu	37 38 39
Nwe Mgbidi..		Ezinese Ezineri Mgbidi	13	Uwakpu Ogugu Ogba Isiyi Isiuga Ofelite Eziama Okofia Ogwum Mgbidi Ududa Ezioha Ifite Enuguife	1 2 3 4 5 6 7 8 9 10 11 12 13
Ihe		Enugu'Oke Enugu'Eti	15	Umuogba Okunano Uhueze Umusike Umusnebe Umuoji Amagu-Ugwu Amagu-Agbo Umuonwe Umuokwa Umuogodo Umuonyia Umunukpu Umuona Ogbafor	1 2 3 4 5 6 7 8 9 10 11 12 13 14 15

3642

CAP. 79]

Local Government Instruments

SCHEDULE — continued



1 Name of Local Council	2 Common Seal	3 Villages whose areas make up the area of authority of the Council	4 No. of Coun- cillors	5 Wards each electing one Councillor	6 Serial No. of Wards
Inyi		Umuome Nkwelle Umuagu Enugu Agbalidi Alum Amankwo Obune Akwu	22	Umuome Nkwelle Umuobe Gbalagu Aboh Umungwa Abboh Ozegu Umuchiine Enugu Inyi Ugwu Agbor Agbalidi Ochia Ogu Awuchi Ugwu Agbor Amankwo Umulobeopu Obunabo Ofeyi Akwu Ugwuato	1 2 3 4 5 6 7 8 9 10 11 12 13 14 15 16 17 18 19 20 21 22
Isu-Agbudu ..		Enugu-Isu Umuamana Ezioha Nvuna Enugu Agbudu Ibite Owelliede	14	Agbor Obinagu Umuenenwagu Umuifi Umudunu Ndiugu Umuchi Egedi Agbani Enugu Ugu Agbor Ihungene Umuonye	1 2 3 4 5 6 7 8 9 10 11 12 13 14

Enugu Province / Awgu Division

[CAP. 79


3643

SCHEDULE — continued

1 Name of Local Council	2 Common Seal	3 Villages whose areas make up the area of authority of the Council	4 No. of Coun- cillors	5 Wards each electing one Councillor	6 Serial No. of Wards
Ituku		Enugunabo Enugu Eze	11	Amaokolo-Umuomasi Amaokolo-Umunigwe-Umupani Umukulu Ugwuagbo Isiakpu Umuenke-Umuonyiba Amata Okwenachalla Ofeyi Umunevota Umuonyiba-Umuaukwu Umuonyiba-Umuonyinwagu Umuowo-Ndiugwu Umuowo-Ndiagbu	1 2 3 4 5 6 7 8 9 10 11
Lengwe		Uhueze Emudo Amaoji Agbada	30	Enugunato Umuewu Obeagu Eziecho Umualugwoyi Umueze Umunevo Umuoji Umugam Umunakpu Umuola Obuneriti Ugwuokpa Umunagu Umuoibe Obulorum Amabo Umuobebe Obuofu Okpuno	1 2 3 4 5 6 7 8 9 10 11 12 13 14 15 16 17 18 19 20



3644
CAP. 79] Local Government Instruments

SCHEDULE — continued

1 Name of Local Council	2 Common Seal	3 Villages whose areas make up the area of authority of the Council	4 No. of Coun- cillors	5 Wards each electing one Councillor	6 Serial No. of Wards
Lengwe — continued				Amaokwe Umuogwuru Umuodum Umueze Akalubu Umugbada Umuogidi Umumudi Umuolie Umuike Umuofia Umuonyi-Umuagu	21 22 23 24 25 26 27 28 29 30
Maku		Enuguagu Ezioba Ifite Otokwu Eziama Enugu Afam Ibite	26	Uhuagu Eziazani Umuoki Ogunene Umuangigwe Umueue Ohenato Ezioba Ndeaboh Umuokpome Uhuacha Umuanja Amagu Okolofia Uhuene Eziobodo Umuoku Umueji Umuangwa-Umuojoba Umuokweolle Eziazani Awonabo Agbaneli Umuene Ohuabboh Obunagu Ugwunangwu	1 2 3 4 5 6 7 8 9 10 11 12 13 14 15 16 17 18 19 20 21 22 23 24 25 26

Enugu Province / Awgu Division
[CAP. 79 3645

SCHEDULE — continued



1 Name of Local Council	2 Common Seal	3 Villages whose areas make up the area of authority of the Council	4 No. of Coun- cillors	5 Wards each electing one Councillor	6 Serial No. of Wards
Mbowo ..		Amata Alachalla Inyi Imeama Ezioha	25	Umude Umuohu Umuaguma Umuonwe Uhuene Uhueze Udaluba Amagu Umuchukwu Mpi Umuonyeije Uhuokwe Umunjokuoji Eluhele Umuekwensu Umuchukwu Oke Amiyi Amaudala Amazu Uhuochie Umuagwuokeugwa Uhunaguluma Uhukenu Obodoikoro Uguamagu Ukpukpa	1 2 3 4 5 6 7 8 9 10 11 12 13 14 15 16 17 18 19 20 21 22 23 24 25
Mpu ..		Amachalla Amagu Obuagu Ubagu Oguenyi Imuno Ovum Ukeh	11	Amankwo Amamba Amagbara Amagu Onitsha Obuagu Ubagu Umuoji-Umuajanegwu Umuonwe-Umunwadiaja Imuno Ovum Ukeh	1 2 3 4 5 6 7 8 9 10 11

3646

CAP. 79]

Local Government Instruments

SCHEDULE — continued



1 Name of Local Council	2 Common Seal	3 Villages whose areas make up the area of authority of the Council	4 No. of Coun- cillors	5 Wards each electing one Councillor	6 Serial No. of Wards
Obeagu ..		Eziama Agbani	10	Eziama-Amabo-Umuoji-Ogwuowo Eziama-Amagu Ebeugwu Umuolubu Anaoji-Umuna Ndahe Umuabuzo Ukwu Ugwunangwu-Uhueze Ugwungwu-Ogwuaghom Enugunato Obuoha Agbuani	1 2 3 4 5 6 7 8 9 10
Ogbaku ..		Ibite Eziama	12	Mbio-Ovom-Uhuakpu Umuehe Mbio-Enugu Ogbaku Umunono Umuobene-Umuchimeonwe Umuobene-Umuoche Umuawuasi Odume Umuatubo-Uhuagbo Obunagu Umuezim Oto	1 2 3 4 5 6 7 8 9 10 11 12

Enugu Province / Anogu Division

[CAP. 79

3647

SCHEDULE — continued



1 Name of Local Council	2 Common Seal	3 Villages whose areas make up the area of authority of the Council	4 No. of Coun- cillors	5 Wards each electing one Councillor	6 Serial No. of Wards
Ogugu		Ibite Ezioha Amanabo	10	Amanato Umuene Amanato-Umuogbe-Umuogbo Ist Akpa Ogbodu Umegwo Uhuabu-Agbani-Uburu Uhuabu-Umuogba-Umuike Ugunagbo-Ugwangbe Ugwunagbo-Umuagahe Ugwunagbo-Umuano-Umuokoli	1 2 3 4 5 6 7 8 9 10
Okpanku		Amabiriba Amaogudu Uhuezeoke Amaeze Amagu Ihuibe	21	Umuenечи Obeagu Umuogudu Umungwu Umuenevo Umuojioke Umuliome Amiyi Umunadieze Umumbiriba Umuafanga Imeogo Amanana Uhumolumu Umuadu Uhuekwu Umuofaji Uhueze Okpu-Umuewa Okpu-Umuosimili Umuobili Okpu Amaebo Umuoka Uhuopata Awaezenu Amaja Obulo Amulor Amaoji Amaobe	1 2 3 4 5 6 7 8 9 10 11 12 13 14 15 16 17 18 19 20 21

3648

CAP. 79]

Local Government Instruments

SCHEDULE — continued


1 Name of Local Council	2 Common Seal	3 Villages whose areas make up the area of authority of the Council	4 No. of Coun- cillors	5 Wards each electing one Councillor	6 Serial No. of Wards
Owelli		Umuhu Amabo Enugu Awono	10	Ezinato Umuma Umuagama Umunaja Uzam Umunaja Okpa Umunaja Umuokwesu Umunaoasi Ofiogu-Umuonwe Umunaoasi Ubulu Uhunanyi Obodo Ajani Umunete Awono	1 2 3 4 5 6 7 8 9 10
Uduma		Ohaofia Ezinato Ezinesi Mafu Amaeke Obeagu Achalla Amaoji Amagu Amaokwe Ukete	44	Amankanu-Uhuogwudu Amankanu-Agbonwoke Ezinato-Umunineke Ezinato-Umuisu Ezinato-Umuokpatu Negba Ngenenwaodili Nanwu Umuenem Ngenenwanta Amahite Amata Amachallauka Iyinu Umuemeke Uhuogi Amaoba Amaekenu Uhuabum Amaekeni Umunangwu Ndeofia	1 2 3 4 5 6 7 8 9 10 11 12 13 14 15 16 17 18 19 20 21 22

Enugu Province / Asigu Division

CAP. 79


3649

SCHEDULE — continued

1 Name of Local Council	2 Common Seal	3 Villages whose areas make up the area of authority of the Council	4 No. of Coun- cillors	5 Wards each electing one Councillor	6 Serial No. of Wards
Uduma —continued				Uhueze Uchioke Uhuanywuta Uhuashi Amaeze Enugu Agwu Uhubo Achalla Olefele Uhubo Amaoji Enugu Etiti Uhuachi Amaojienu Amagu Ona Uhuagu Amanemene Amaokwe Uhuoboke Uhuagu Uhubenagu Amaoji Isiakwu Etu	23 24 25 26 27 28 29 30 31 32 33 34 35 36 37 38 39 40 41 42 43 44
Ugbo ..		Ngene Nabo Okpala	13	Umulagu Ogwu Ngene Ugwuede Mkpamanu Umujanu Awaebe Isiakpu Umuojiode Umuebem Uhugu Oyibo Obunagu Umuanoaga	1 2 3 4 5 6 7 8 9 10 11 12 13

3650
CAP. 79]
Local Government Instruments

SCHEDULE — continued

1 Name of Local Council	2 Common Seal	3 Villages whose areas make up the area of authority of the Council	4 No. of Coun- cillors	5 Wards each electing one Councillor	6 Serial No. of Wards
Ugwueme ..		Eziana Agunese Oguanya	9	Obulo Okparananso Obulo Umuleke Okposi Umuokpala Amagu Umuokpala Amagu Ihite Umunneabua Ihite Ogwugwuisiuga Oguanya	1 2 3 4 5 6 7 8 9

Enugu Province/Augu Division
CAP. 79
3651

E.R.L.N.
295 of 1959.
E.N.L.G.N.
1 of 1963.

LOCAL COUNCILS (AWGU DIVISION)
(ESTABLISHMENT) INSTRUMENT, 1959*

- Citation. 1. (1) This instrument may be cited as the Local Councils (Awgu Division) (Establishment) Instrument, 1959.
- Establishment of Local Councils. (Schedule) (2) The Local Councils (hereinafter called "the Councils") set out in the first column of the Schedule hereto shall be established within the area of the administrative division of Awgu on the 1st day of September, 1959.
- Seals. 2. The common seals of the Councils shall be as set out in the second column of the Schedule.
- Area of authority. 3. The areas of authority of the Councils shall comprise the areas of the villages in the third column of the Schedule, set out opposite to the Councils mentioned in the first column of the Schedule.
- Constitution. 4. (1) Until 31st March, 1960, each councillor who was a member of Achi or Awlaw Local Council on the 31st day of August, 1959, is hereby appointed to be a member of the Local Council in the first column of the Schedule which contains the ward for which he was elected.
(2) Thereafter the Councils shall consist of the number of elected councillors set out in the fourth column of the Schedule opposite to the Councils mentioned in the first column of the Schedule.
- Elections. (E.N.L.G.N. 152 of 1962) 5. (1) The councillors shall be elected in accordance with the provisions of the Local Government (Elections) Regulations and the method of election shall be Type B.
(2) One councillor shall be elected from each ward described in the fifth column of the Schedule, and numbered serially in the sixth column of the Schedule to the Councils described in the first column of the Schedule opposite.
- Date of first election. 6. The first election of the Councils shall be held between 2nd January and 25th March, 1960.
- Election of Chairman. 7. The election of a chairman shall be the first business transacted at the first meeting of each Council, and thereafter

*Other Local Councils within Awgu Division were established by the Instrument printed next before this one.

the election of a chairman shall be the first business transacted at the annual meeting of each Council.

8. The Councils—

Functions.

- (a) may perform all or any of the functions contained in paragraphs (4), (10), (18), (33), (40), (48), (65) and (82) of section 84 of the Law;
- (b) may perform all or any of the functions contained in paragraphs (30), (31) and (32) of section 84 of the Law:
Provided that no market which is maintained by a County Council shall be subject to their jurisdiction;
- (c) may build, equip and maintain or grant sums of money towards the establishment, equipment or maintenance of any asylum or settlement for lepers in accordance with paragraph (34) of section 84 of the Law;
- (d) may make, alter and divert village roads, cycle tracks, paths, culverts, bridges, drains and water courses in accordance with paragraph (60) of section 84 of the Law;
- (e) may regulate or prohibit the planting, cutting, tapping or destruction of any trees or vegetation growing along any village road, cycle track or path in any public place, in accordance with paragraph (67) of section 84 of the Law;
- (f) may provide that the owner or occupier of any land or tenements shall maintain, clear and keep free from vegetation the village roads, cycle tracks or paths adjoining their land or tenements in accordance with paragraph (68) of section 84 of the Law;
- (g) may establish, control and manage village recreation grounds, open spaces and parks in accordance with the provisions of paragraph (77) of section 84 of the Law;
- (h) may raise money by precept for and spend money on any subject which is within the powers of Local Councils as set out in the Law, or any other written law and which is approved by the Minister as being of a communal nature.

SCHEDULE
LOCAL COUNCILS WITHIN AWGU DIVISION

(Instrument of 1959)

1 Name of Local Council	2 Common Seal	3 Villages whose areas make up the area of authority of the Council	4 No. of Coun- cillors	5 Wards each electing one Councillor	6 Serial No. of Wards
Agbo-Achi ..		Isikwe	6	Umueshiene	1
				Obinagu	2
				Umuakpo	3
				Umuelem-Amaekwulu	4
		Agbadani		Chimenta	5
				Obuno	6
Ugwu-Achi ..		Amankpunato	9	Umueze	1
				Isiokwe	2
				Umuoka	3
		Egwu		Ugwu-Egwu	4
				Agbo-Egwu	5
		Nkpokolo		Enugu	6
				Nkpokolo	7
				Achala	8
		Ehuhe		Umualugu	9


3654 CAP. 79] Local Government Instruments

SCHEDULE — continued

1 Name of Local Council	2 Common Seal	3 Villages whose areas make up the area of authority of the Council	4 No. of Coun- cillors	5 Wards each electing one Councillor	6 Serial No. of Wards
Akwu		Enugu-Akwu	10	Umueze	1
				Umuoji	2
				Umuike	3
				Ekwulofia	4
		Amaetiti		Umunaugwu-Umuoke	5
				Gharugu-Okpunoba	6
		Ohani		Oluchi-Gbalagu	7
				Umuelebe	8
				Okpuno	9
				Oji River	10
Enugu-Agu ..		Umumba	7	Umueze	1
				Umolie	2
				Umoluiewu-Obodougwu	3
				Umuezeachihi-Umualum	4
		Ihe		Ihe	5
		Adu		Umumpoma	6
	Umuofoa	7			

Enugu Province/Awgu Division [CAP. 79 3655

SCHEDULE — continued

1 Name of Local Council	2 Common Seal	3 Villages whose areas make up the area of authority of the Council	4 No. of Coun- cillors	5 Wards each electing one Councillor	6 Serial No. of Wards
Awlaw		Ubaha	10	Umungwu: Umueme-Umudikeovu Umungwu: Umuajala Umungwu: Ndingu-Nkweri Umuomaka Lama Akpulagu Aghadul Umuole-Umuogbalaga Umuabi-Umuolocha Nkwuni Nsiana	1 2 3 4 5 6 7 8 9 10

Enugu Division

ENUGU URBAN COUNTY COUNCIL
(ESTABLISHMENT) INSTRUMENT, 1961E.N.L.G.N.
20 of 1961,
56 of 1961.

1. (1) This instrument may be cited as the Enugu Urban County Council (Establishment) Instrument, 1961 and shall come into operation on the 9th day of February, 1961. Citation.

(2) The Enugu Urban County Council (called "the Council") is hereby established.

2. The common seal of the Council is the following Seal.
device—



3. The area of authority of the Council is the area of the Municipality of Enugu as described in the First Schedule to this Instrument. Area of authority. (E.R.L.N. No. 68 of 1958)

4. The Council shall consist of five members appointed by the Minister. Constitu-
tion.

5. Subject to clause 4, the Minister shall appoint the Chairman and Vice-Chairman of the Council. Appoint-
ment of
Chairman
and Vice-
Chairman.

6. The quorum of the Council shall consist of not less than three members. Quorum.

7. As soon as practicable, the Council shall establish a Standing Committee for each of the following purposes— Committees.

- (a) building,
- (b) works,
- (c) markets.

*The description of the area is printed next after this Instrument.

Revocation
of E.R.L.N.
No. 68
of 1958.

8. The Instrument (E.R.L.N. No. 68 of 1958) establishing the Municipality of Enugu is hereby revoked and the Municipality of Enugu is hereby dissolved.

Functions.

9. In addition to those functions conferred by the Law, or any other written law, the Council—

- (a) shall perform all the functions contained in paragraphs (9), (10), (11), (14), (15), (16), (31), (33), (38), (42), (43), (44) of section 84 of the Law;
- (b) shall, in accordance with paragraph (17) of section 84 of the Law, regulate the use of inflammable materials;
- (c) shall, in accordance with paragraph (20) of section 84 of the Law, regulate the making of burrow pits or other excavations;
- (d) shall, in accordance with paragraph (30) of section 84 of the Law, maintain markets and prohibit the erection of stalls in places other than markets;
- (e) shall, in accordance with paragraph (41) of section 84 of the Law, manage, license and control slaughter-houses;
- (f) shall, in accordance with paragraph (54) of section 84 of the Law, control the hawking of wares;
- (g) shall, in accordance with paragraph (60) of section 84 of the Law, maintain roads (other than roads classified as Trunk Roads and maintained by the Government of the Federation or of Eastern Nigeria), streets, paths, culverts, bridges and street-drains (other than culverts, bridges and drains of roads maintained by the Government of the Federation or of Eastern Nigeria);
- (h) may perform all or any of the functions contained in all the remaining paragraphs of section 84 of the Law;
- (i) may, in accordance with paragraph (17) of section 84 of the Law, prohibit the use of any inflammable material in the construction or repair of any building;
- (j) may, in accordance with paragraph (20) of section 84 of the Law, prohibit the making of burrow pits or other excavations;

- (k) may, in accordance with paragraph (30) of section 84 of the Law, build, equip, open or close markets;
- (l) may, in accordance with paragraph (41) of section 84 of the Law, build slaughter-houses;
- (m) may, in accordance with paragraph (54) of section 84 of the Law, prohibit or restrict the hawking of wares;
- (n) may, in accordance with paragraph (60) of section 84 of the Law, make roads, streets, paths, culverts, bridges and street-drains (other than culverts, bridges and street-drains on roads maintained by the Government of the Federation or of Eastern Nigeria); and
- (o) may make bye-laws for all or any of the purposes contained in section 85 of the Law.

FIRST SCHEDULE

E.R.L.N.
No. 68 of
1958.

AREA OF AUTHORITY OF THE COUNCIL

Starting at a concrete pillar marked PBM 1765 the co-ordinates of which are 9598.81 feet north and 10988.55 feet west of a concrete pillar marked TB 20 the Origin of Enugu Cadastral Surveys, the boundaries run in straight lines the bearings and lengths of which are as follows—

From	Bearing	Length	To
PBM 1765	23° 39'	4958.7 feet	PBD 6289
PBD 6289	41° 38'	4958.4 feet	PBD 6290
PBD 6290	59° 37'	4958.0 feet	PBD 6291
PBD 6291	77° 37'	4957.8 feet	PBD 6292
PBD 6292	95° 38'	4957.7 feet	PBD 6293
PBD 6293	113° 37'	4956.6 feet	PBD 6294
PBD 6294	131° 37'	4955.5 feet	PBD 6295
PBD 6295	149° 39'	4953.7 feet	PBD 6296
PBD 6296	167° 40'	4953.2 feet	PBD 6297
PBD 6297	185° 40'	4952.8 feet	PBD 6298
PBD 6298	203° 41'	4952.9 feet	PBD 6299
PBD 6299	221° 41'	4953.4 feet	PBD 6300
PBD 6300	239° 40'	4953.7 feet	PBD 6301
PBD 6301	257° 40'	4953.9 feet	PBD 6302
PBD 6302	270° 46'	3069.0 feet	PBM 1746
PBM 1746	292° 25'	8145.2 feet	PBD 5330
PBD 5330	314° 55'	2958.7 feet	PBD 2988
PBD 2988	311° 28'	4032.6 feet	PBD 6544
PBD 6544	260° 39'	1763.6 feet	PBD 6367
PBD 6367	338° 46'	6130.1 feet	PBM 1649
PBM 1649	26° 32'	6858.7 feet	PBM 1765

(the starting point).

All property beacons are concrete pillars, all bearing and lengths are approximate and all bearings are referred to True North.

E.R.L.N.
No. 68 of
1958.

SECOND SCHEDULE

DESCRIPTION OF THE TWENTY-FIVE WARDS OF THE COUNCIL

No. of
Ward.

Description of Ward

OGBETE

- 1 Clifford Street, Mission Avenue, Ejindu Street, Okpatu Street, Owa Street, Eke Street, Portion of Agbani Road between Clifford Street and Tailor Avenue.

SECOND SCHEDULE — continued

No. of
Ward

Description of Ward

- 2 Tailor Avenue, Silversmith Avenue.
3 Kano Street, Arochuku Street, Nibo Street.
4 Brodrick Street, Calabar Street.
5 Chukwuani Street, Abagana Street, Ogbunike Street, Asata Camp.

OGUI

- 6 Ogui Road (Ogui), Ogunbiyi Lane, Moorhouse Street, Posts and Telegraphs Quarters, Ogui.
7 Anyansi Lane, Denton Street, Carter Street, Nnewi Lane.
8 Ogidi Street, Nkanu Street, Oba Street, Egede Lane, Nsude Lane.

ASATA

- 9 Ogui Road (Asata), O'Connor Street, Asaba Street, Bonny Lane, Onitsha Street, Carr Street, Dewhurst Street.
10 Owerri Road, Church Road.
11 Lasbrey Lane, Richards Street, Udi Road, Ilukwe Street.
12 Lagos Street, Obosi Street, Nzekwe Street, Chief Agbo Street.

OGUI OVERSIDE

- 13 Amigbo.
14 Umunevo.
15 Obiagu.
16 Onuasata.

OTHER LOCATIONS

- 17 Abakpa Nike, Agu Oghe, Agu Owa.
18 E.R.D.C. Quarters, China Town.
19 Costains Railway Quarters, Secretariat Quarters.
20 Colliery Clerk's Quarters, Ogbete, Colliery Camp, Ogbete, Udi Siding.
21 Valley Road 1, Valley Road 2, Portion of P.W.D. Quarters, Colliery Residential Quarters, Approved School, Hammock, Colliery Mayfair, Forest Plantation Camp, Ugbo Odogwu.
22 Portion of P.W.D. Quarters, Iva Camp No. 1, Iva Camp No. 2, Waterside Camp, Agu Abo, Forestry Hill Camp.
23 Police Quarters, Warders Quarters, Aaron's Camp, Alfred's Camp.
24 Government Residential Area including Military Barracks.
25 Uwani Layout.

Nsukka Division

IGBO-ETITI COUNTY COUNCIL
(ESTABLISHMENT) INSTRUMENT, 1956

E.R.L.N.
152 of 1956,
243 of 1956,
14 of 1958,
137 of 1958,
318 of 1959,
211 of 1960,
E.N.L.G.N.
11 of 1961.

Citation.

1. (1) This instrument may be cited as the Igbo-Etiti County Council (Establishment) Instrument, 1956.

Establishment of the Council.

(2). The Igbo-Etiti County Council (hereinafter called "the Council") shall be established on the 1st day of July, 1956.

Seal.

2. The common seal of the Council shall be the following device—



Area of authority.

3. The area of authority of the Council shall comprise the areas of the wards in the Schedule hereto.

Constitution.

4. The Council shall consist of forty-five members, thirty-three of whom shall be elected and twelve of whom shall be appointed.

Wards. (Schedule)

5. (1) The thirty-three elected councillors shall be elected by electors from the thirty-three wards mentioned in the Schedule hereto.

(2) Not more than one councillor shall be elected by electors from each ward.

Appointed councillors.

(3) The appointed councillors shall, subject to the Law, be—

(a) the respective Heads of Aku, Edem Ani, Ekwegbe, Lejja, Nibo, Nkpologu, Nsukka, Obimo/Ikwuoka,

Ohodo, Opi/Ede and Ukehe clans mentioned in the First Schedule to the Selection of Second-class Chiefs Regulations, and (E.R.L.N. No. 386 of 1959)

(b) Chief Ako Okwoli II the Eze of Nibo, First-class Chief for Enugu Province.

(4) Chief J. U. Nwodo, Clan Head of Ukehe, shall be the President. President.

6. (1) The type of election shall be Type C as described in the Local Government (Elections) Regulations. First election. (E.N.L.G.N. 152 of 1962)

(2) The first election of the Council shall be between 1st and 30th June, 1956.

7. The Council may make and levy an annual rate in accordance with the provisions of sections 126, 127 and 128 of the Law. Rating.

8. In addition to those functions conferred upon county councils by provisions of the Law, or by any other written law, the Council— Functions.

(a) may equip, maintain and control those markets which are already maintained by the Council in accordance with the provisions of paragraph (30) of section 84 of the Law and with respect to such markets may perform all or any of the functions contained in paragraphs (31) and (32) of section 84 of the Law;

(b) may perform all or any of the functions contained in all the remaining paragraphs of section 84 of the Law;

(c) may make bye-laws for all or any of the purposes contained in section 85 of the Law;

(d) shall perform the duties and discharge the functions contained in sections 222 and 223 of the Law;

(e) may grant sums of money for the purpose of assisting communal projects undertaken by communities residing within the area of its authority subject to the prior approval of the Community Development Secretary given after visiting the project; and

E.R.L.N.
No. 9
of 1956.

E.R.L.N.
No. 229
of 1956.

- (f) may grant sums of money to parents of twins or provide for the maintenance of twins.

SCHEDULE

IGBO-ETITI COUNTY COUNCIL WARDS

Local Council	Number of Ward	Units comprising Ward	Representation
Abbi	1	Abbi	1
Aku	2	Akebite	1
Aku	3	Akutala	1
Aku	4	Ajuona	1
Akwegbe	5	Akwegbe	1
Akpugo-Udueme	6	Akpugo-Udueme	1
Ede	7	Ede	1
Edem	8	Edem	1
Eror Uno	9	Eror Uno	1
Ibagwani	10	Ibagwani	1
Ikolo	11	Ikolo	1
Ochima		Ochima	
Onyohor	12	Onyohor	1
Lejja...		Lejja	
Ngalakpu	13	Ngalakpu	1
Umuna		Umuna	
Umunko	14	Umunko	1
Nibo... ..	15	Nibo	1
Nkpologu	16	Nkpologu	1
Nsukka	17	Nkpunano	1
Nsukka	18	Nru	1
Nsukka	19	Ihe/Owelle	1
Obimo-Ikwuoka	20	Obimo-Ikwuoka	1
Ohebe	21	Ohebe	1
Ohodo	22	Ohodo	1
Okpuje-Okutu	23	Okpuje-Okutu	1
Opi	24	Idi	1
Opi	25	Igbo Ozalla	1
Opi	26	Ibeku	1
Orobo	27	Orobo	1
Ozalla	28	Ozalla	1
Ugbene	29	Ugbene	1
Ukehe-Idoha	30	Eze-Ukehe	1
Ukehe-Idoha	31	Amagu-Idoha	1
Ukehe-Idoha	32	Umudule	1
Uvuru	33	Uvuru	1


UZO-UWANI COUNTY COUNCIL
(ESTABLISHMENT) INSTRUMENT, 1958

E.R.L.N.
165 of 1959,
127 of 1960.

1. (1) This instrument may be cited as the Uzo-Uwani County Council (Establishment) Instrument, 1958. Citation.

(2) The Uzo-Uwani County Council (hereinafter called "the Council") shall be established on the 1st day of October, 1958. Establishment of County Council.

2. The common seal of the Council shall be the following device— Seal.



3. The area of authority of the Council shall comprise the areas of the Local Councils described in the first column of the Schedule to this Instrument. Area of authority.

4. (1) The Council shall consist of thirty members twenty-six of whom shall be elected and four of whom shall be appointed. Constitution.

(2) The twenty-six elected councillors shall be elected by electors from the twenty-six wards described in the Schedule. Wards (Schedule)

(3) Not more than one councillor shall be elected by electors from each ward.

(4) The appointed councillors shall, subject to the Law, be the respective Heads of Ayameium, Ifite-Ogwari, Umulokpa and Ogrugru clans mentioned in the First Schedule to the Selection of Second-class Chiefs Regulations. Appointed councillors. (E.R.L.N. No. 386 of 1959)

5. The first election of the Council shall be held between 1st August and 30th September, 1958. Date of first election.

Method of election. (E.N.L.G.N. 152 of 1962) 6. The method of election of councillors shall be in accordance with the provisions of the Local Government (Elections) Regulations, and the elections shall be Type C.

Election of Chairman. 7. The election of a Chairman shall be the first business transacted at the first meeting of the Council, and thereafter the election of a Chairman shall be the first business transacted at the annual meeting of the Council.

Rating. 8. The Council may make and levy an annual rate in accordance with the provisions of sections 126, 127 and 128 of the Law.

Functions. 9. In addition to those functions conferred upon County Councils by virtue of the provisions of the Law, or any other written law, the Council—

- (a) may equip, maintain and control those markets which are already maintained by the Council in accordance with the provisions of paragraph (30) of section 84 of the Law, and with respect to such markets may perform all or any of the functions contained in paragraphs (31) and (32) of section 84 of the Law;
- (b) shall perform all the functions contained in paragraph (33) of section 84 of the Law;
- (c) shall maintain roads, (other than roads classified as Trunk Roads and maintained by the Government of the Federation or of Eastern Nigeria), streets, culverts, bridges and street-drains (other than culverts, bridges and drains of roads maintained by the Government of the Federation or of Eastern Nigeria) in accordance with paragraph (60) of section 84 of the Law;
- (d) may make roads, streets, culverts, bridges and street-drains in accordance with paragraph (60) of section 84 of the Law;
- (e) may perform all or any of the functions contained in all the remaining paragraphs of section 84 of the Law;
- (f) may make bye-laws for all or any of the purposes contained in section 85 of the Law;

- (g) shall perform the duties and discharge the functions contained in sections 222 and 223 of the Law; and
- (h) may grant sums of money to parents of twins or provide for the maintenance of twins.

E.R.L.N.
No. 229
of 1956.

SCHEDULE

THE UZO-UWANI COUNTY COUNCIL WARDS

Local Council Area	Villages comprising Ward	Serial No. of Ward
Omor ...	Orenja ...	1
	Aturi ...	2
	Akanato ...	3
	Amaikwo ...	4
Anaku ...	Umueragu ...	5
	Umuria, Ikenga ...	6
Umulokpa ...	Amagu, Ogbosu ...	7
	Eziora ...	8
	Akiyi ...	9
Ifite-Ogwari ...	Ama, Isiudala ...	10
	Aniocha ...	11
	Amadie ...	12
	Umuawa ...	13
Igbakwu ...	Igbakwu ...	14
Omerum ...	Omerum ...	15
Umumbo ...	Ifite ...	16
	Eze ...	17
Umueje ...	Umueje ...	18
Omasi ...	Omasi ...	19
Ojor ...	Ojo ...	20
Igga/Asaba ...	Igga, Asaba... ..	21
Ogrugru ...	Atida, Obatam, Ukpoto ...	22
	Ofuloko, Ofuegbe, Adejo, Ukwaja, Ukpale, Achanya ...	23
Adani ...	Adani ...	24
Ukpata ...	Ukpata ...	25
Adaba/Nkume	Adaba, Nkume ...	26

E.R.L.N.
134 of 1959,
125 of 1960,
E.N.L.G.N.
25 of 1963.

IGBO-EZE COUNTY COUNCIL
(ESTABLISHMENT) INSTRUMENT, 1958

Citation.

1. (1) This instrument may be cited as the Igbo-Eze County Council (Establishment) Instrument, 1958.

Establishment of County Council.

(2) The Igbo-Eze County Council (hereinafter called "the Council") shall be established on the 1st day of October, 1958.

Seal.

2. The common seal of the Council shall be the following device—



Area of authority.

3. The area of authority of the Council shall comprise the areas of the Local Councils described in the first column of the Schedule.

Constitution.

4. (1) The Council shall consist of forty members thirty-three of whom shall be elected and seven of whom shall be appointed.

Wards. (Schedule)

(2) The thirty-three elected councillors shall be elected by electors from the thirty-three wards mentioned in the Schedule hereto.

Appointed councillors.

(3) Not more than one councillor shall be elected by electors from each ward.

(E.R.L.N. No. 386 of 1959)

(4) The appointed councillors shall subject to the Law, be the respective Heads of Ovoko, Umuozzi, Eketekelu, Itchi, Eteh, Umuitodo and Essodo/Ezzedo clans mentioned in the First Schedule to the Selection of Second-class Chiefs Regulations.

Date of first election.

(5) The Minister may appoint a person to be the President of the Council.

5. The first election of the Council shall be held between 1st August and 30th September, 1958.

6. The method of election of councillors shall be in accordance with the provisions of the Local Government (Elections) Regulations and the elections shall be Type C. Method of election. (E.N.L.G.N. 152 of 1962)

7. The election of a Chairman shall be the first business transacted at the first meeting of the Council, and thereafter the election of a Chairman shall be the first business transacted at the annual meeting of the Council. Election of Chairman.

8. The Council may make and levy an annual rate in accordance with the provisions of sections 126, 127 and 128 of the Law. Rating.

9. In addition to those functions conferred upon County Councils by virtue of the provisions of the Law, or any other written law, the Council— Functions.

- (a) may equip, maintain and control those markets which are already maintained by the Council in accordance with the provisions of paragraph (30) of section 84 of the Law, and with respect to such markets may perform all or any of the functions contained in paragraphs (31) and (32) of section 84 of the Law;
- (b) shall perform all the functions contained in paragraph (33) of section 84 of the Law;
- (c) shall maintain roads (other than roads classified as Trunk Roads and maintained by the Government of the Federation or of Eastern Nigeria), streets, culverts, bridges and street-drains (other than culverts, bridges and drains of roads maintained by the Government of the Federation or of Eastern Nigeria) in accordance with paragraph (60) of section 84 of the Law;
- (d) may make roads, streets, culverts, bridges and street-drains in accordance with paragraph (60) of section 84 of the Law;
- (e) may perform all or any of the functions contained in all the remaining paragraphs of section 84 of the Law;
- (f) may make bye-laws for all or any of the purposes contained in section 85 of the Law;

(g) shall perform the duties and discharge the functions contained in sections 222 and 223 of the Law; and

(h) may grant sums of money to parents of twins or provide for the maintenance of twins.

E.R.L.N.
No. 229 of
1956.

SCHEDULE

THE IGBO-EZE COUNTY COUNCIL WARDS

Local Council Area	Villages comprising Ward	Serial No. of Wards
Error Agu	Error Agu	1
Eketekelu	Eketekelu	2
Essodo	Aji	3
	Amara, Umu Agama	4
	Ufodo, Umu Ogbo	5
Eteh	Umu Ebe, Umu Enebe, Ogrugru Strangers, Amala Strangers	6
	Umu Ochigide, Umu Obida, Umu Achanya, Umu Opi Strangers	7
	Umu Ishi, Umu Ogodo, Umu Onodaba, Achi Strangers, Ikem Aji Strangers, Idoma Strangers	8
Ezzedo	Ezzedo	9
Ibagwa Aka	Ezeama, Idi Nru, Ibagwa, Umu Ela, Strangers	10
	Amebo, Achiezema, Amula, Umu Agula	11
Iheaka	Nike, Ugo, Strangers	12
	Akutala, Akoyi	13
Iheakpu	Iheakpu	14
Itchi	Nkalegu, Itchi Ohe, Ugwu Okpulo, Ama Ebo	15
	Umu Ogbo, Mkpakpurubia, Ameakpuru, Okka	16
Obukpa	Owerre, Ejuona	17
	Obige, Hausas	18
Ovoko	Umu Eloh, Ovoko Agu, Isi Uja	19
	Umu Lolo, Ajuona	20
Umu Itodo	Ama Achalla, Ikpa Iga	21
	Nkpuru Attama, Igbele, Amufe	22
	Olido, Imufu	23
Umu Ozzi	Umu Iyida	24
	Aguibeje, Iyionu	25
	Igogoro	26
	Ugbayike, Umachi, Amube	27
	Inyi	28
	Onitsha, Okata, Ezzilo, Mkpamute	29
	Okpo, Amaja, Ikpamodo	30
	Umuopu, Isi Ugwu, Owerre Eze	31
	Ogrute, Ogrute Strangers, Ogboli Umuasadu	32
Unadu	Unadu	33

ISI-UZO COUNTY COUNCIL
(ESTABLISHMENT) INSTRUMENT, 1958

E.R.L.N.
140 of 1959,
126 of 1960.
E.N.L.G.N.
138 of 1961.

1. (1) This instrument may be cited as the Isi-Uzo County Council (Establishment) Instrument, 1958. Citation.

(2) The Isi-Uzo County Council (hereinafter called "the Council") shall be established on the 1st day of October, 1958. Establishment of the County Council.

2. The common seal of the Council shall be the following device— Seal.



3. The area of authority of the Council shall comprise the areas of the Local Councils described in the first column of the Schedule to this Instrument. Area of authority.

4. (1) The Council shall consist of thirty-six members twenty-eight of whom shall be elected and eight of whom shall be appointed. Constitution.

(2) The twenty-eight elected councillors shall be elected by electors from the twenty-eight wards mentioned in the Schedule hereto. Wards (Schedule)

(3) Not more than one councillor shall be elected by electors from each ward.

(4) The appointed councillors shall, subject to the Law, be respective Heads of Eha Amufu, Obolo-Eke, Uzoagu, Eha Alumona, Udunedem, Orba, Obolo-Afor/Amala and Imilike clans mentioned in the First Schedule to the Selection of Second-class Chiefs Regulations. Appointed councillors. (E.R.L.N. No. 386 of 1959)

(5) Chief Emmanuel Eze, the Clan Head of Obollo-Eke is hereby appointed President of the Council.

Date of first election.

5. The first election of the Council shall be held between 1st August and 30th September, 1958.

Method of election. (E.N.L.G.N. 152 of 1962)

6. The method of election of councillors shall be in accordance with the provisions of the Local Government (Elections) Regulations and the elections shall be Type C.

Election of Chairman.

7. The election of a Chairman shall be the first business transacted at the first meeting of the Council, and thereafter the election of a Chairman shall be the first business transacted at the annual meeting of the Council.

Rating.

8. The Council may make and levy an annual rate in accordance with the provisions of sections 126, 127 and 128 of the Law.

Functions.

9. In addition to those functions conferred upon County Councils by virtue of the provisions of the Law, or any other written law, the Council—

- (a) may equip, maintain and control those markets which are already maintained by the Council in accordance with the provisions of paragraph (30) of section 84 of the Law, and with respect to such markets may perform all or any of the functions contained in paragraphs (31) and (32) of section 84 of the Law;
- (b) shall perform all the functions contained in paragraph (33) of section 84 of the Law;
- (c) shall maintain roads (other than roads classified as Trunk Roads and maintained by the Government of the Federation or of Eastern Nigeria), streets, culverts, bridges and street-drains (other than culverts, bridges and drains of roads maintained by the Government of the Federation or of Eastern Nigeria) in accordance with paragraph (60) of section 84 of the Law;
- (d) may make roads, streets, culverts, bridges and street-drains in accordance with paragraph (60) of section 84 of the Law;
- (e) may perform all or any of the functions contained in all the remaining paragraphs of section 84 of the Law;

- (f) may make bye-laws for all or any of the purposes contained in section 85 of the Law;
- (g) shall perform the duties and discharge the functions contained in sections 222 and 223 of the Law; and
- (h) may grant sums of money to parents of twins or provide for the maintenance of twins.

E.R.L.N. No. 229 of 1956.

SCHEDULE

THE ISI-UZO COUNTY COUNCIL WARDS

Local Council Area	Villages comprising Ward	Serial No. of Ward
Amalla ...	Amalla	1
Ezimo ...	Ezimo	2
Eha Alumona	Amushi, Umuezeobunagu	3
	Agbemereokwe, Agbemere-Owerani, Agbemereolu	4
	Amachalla, Umuosu and Azuma, Azuma Strangers, Umuezeaba, Umuezeugwu, Eze Ngwoke	5
	Oweleumuabo Strangers, Umuagbo Umuhu	6
Eha Amufu ...	Agamede	7
	Mgbuji	8
	Ihenzi	9
	Aboh, Umujiova	10
	Umuhu, Amede	11
	Strangers (Eha Market)	12
Ikem ...	Ikem	13
Imilike ...	Imilike	14
Leke ...	Leke	15
Mbu ...	Amon	16
	Akpoti	17
Obolo Afor ...	Umu-Ezejojo, Amutenyi, Ohulu	18
	Umu Ugbabe, Iheakpu	19
Obolo Eke/ Obolo Olie	Umu Ugbabe	20
	Amutenyi, Umu Ezojo, Ohulo, Iheakpu	21
	Obolo Oye	22
Ogbodo Aba ...	Ogbodo Aba	23
Orba ...	Amala, Ohom	24
	Ajuona, Owerre Eze Orba	25
	Arma Orba, Ohebe, Ndiagu Orba, Okpo	26
Udunedem ...	Udunedem	27
Umualor ...	Umualor	28

Local Councils within Nsukka Division

LOCAL COUNCILS (NSUKKA DIVISION)
(ESTABLISHMENT) INSTRUMENT, 1958

E.R.L.N.
326 of 1959,
188 of 1960,
E.N.L.G.N.
153 of 1961,
153 of 1962,
1 of 1963.

Citation.

1. (1) This instrument may be cited as Local Councils (Nsukka Division) (Establishment) Instrument, 1958.

Establishment of Local Councils. (Schedule)

(2) The Local Councils (hereinafter called "the Councils") set out in the first column of the Schedule hereto shall be established within the area of the administrative division of Nsukka on the 1st day of April, 1958.

Seals.

2. The common seals of the Councils shall be as set out in the second column of the Schedule.

Area of authority.

3. The areas of authority of the Councils shall comprise the areas of the villages in the third column of the Schedule set out opposite to the Councils mentioned in the first column of the Schedule.

Constitution.

4. The Councils shall consist of the number of councillors set out in the fourth column of the Schedule opposite to the Councils mentioned in the first column of the Schedule.

Elections. (E.N.L.G.N. 152 of 1962)

5. (1) The councillors to be elected shall be elected in accordance with the provisions of the Local Government (Elections) Regulations and the method of election shall be Type B.

(2) One councillor shall be elected from each ward described in the fifth column of the Schedule and numbered serially in the sixth column of the Schedule, to the Councils described in the first column of the Schedule opposite.

Date of first election.

6. The first election of the Councils shall be held between 1st February and 25th March, 1958.

Election of Chairman.

7. The election of a Chairman shall be the first business transacted at the first meeting of each Council, and thereafter the election of a Chairman shall be the first business transacted at the annual meeting of each Council.

Functions.

8. The Councils—

(a) may perform all or any of the functions contained in

paragraphs (4), (10), (18), (33), (40), (48), (65) and (82) of section 84 of the Law;

(b) may perform all or any of the functions contained in paragraphs (30), (31) and (32) of section 84 of the Law:

Provided that no market which is maintained by a County Council shall be subject to their jurisdiction;

(c) may build, equip and maintain or grant sums of money towards the establishment, equipment or maintenance of any asylum or settlement for lepers in accordance with paragraph (34) of section 84 of the Law;

(d) may make, alter and divert village roads, cycle tracks, paths, culverts, bridges, drains and water courses in accordance with paragraph (60) of section 84 of the Law;


(e) may regulate or prohibit the planting, cutting, tapping or destruction of any trees or vegetation growing along any village road, cycle track or path in any public place, in accordance with paragraph (67) of section 84 of the Law;

(f) may provide that the owner or occupier of any land or tenements shall maintain, clear and keep free from vegetation the village roads, cycle tracks or paths adjoining their land or tenements in accordance with paragraph (68) of section 84 of the Law;

(g) may establish, control and manage village recreation grounds, open spaces and parks in accordance with the provisions of paragraph (77) of section 84 of the Law; and


(h) may raise money by precept for and spend money on any subject which is within the powers of Local Councils as set out in the Law, or any other written law and which is approved by the Minister as being of a communal nature.

SCHEDULE
LOCAL COUNCILS WITHIN NSUKKA DIVISION

1 Name of Local Council	2 Common Seal	3 Villages whose areas make up the area of authority of the Council	4 No. of Coun- cillors	5 Wards each electing one Councillor	6 Serial No. of Wards
Nsukka ..		Nsukka Village ..	36	<p><i>Nkpanano Quarter:</i></p> <p>Nguru: Umueze Oguda, Umudimojome .. 1 Nike, Amofia 2 Umuodeju, Umuezediko, Uwali .. 3 Igbo 4 Amagu Idike, Amagu Uwani, Umu Ose 4</p> <p>Isiakpu: Umu Obia, Ishiyi 5 Enugu 6 Amoba, Ameko 7</p> <p>Achalla: Ameze Ani, Amokpo 8 Umu Agwere, Obo-Achalla .. 9 Ameze Enu, Umu Ocha, Umu Attama 10</p> <p>Umu Akashi: Umu Eze 11 Adumabia 12 Amaji, Umudim 13</p> <p><i>Nru Quarter:</i></p> <p>Iheagu: Nkpurumuoji, Umuedogbanyi, Amikpu, Umu Idu 14 Umushi, Umuko 15 Amudia Amebo 16</p> <p>Ezema-na-Edem: Amebo Enu 17 Amebo Ani 18 Uwani Edem 19 Enugu Edem 20</p>	

3676 CAP. 79] Local Government Instruments

SCHEDULE — continued

1 Name of Local Council	2 Common Seal	3 Villages whose areas make up the area of authority of the Council	4 No. of Coun- cillors	5 Wards each electing one Councillor	6 Serial No. of Wards
Nsukka —continued				<p>Umu Oyo: Amigbo 21 Umajie 22 Umualu 23 Ugwu-na-Agbo 24</p> <p><i>Ihe-na-Owerre Quarter:</i></p> <p>Owerre: Uwelu 25 Uwali 26 Amokwe 27 Ama Ozalla 28 Onuiyi, Ishiuja, Amogbo .. 29</p> <p>Ihe: Umukaka 30 Umuntu: Ezema 31 Obo 32 Umuachom 33 Umuabi 34</p> <p>Strangers: Awka Division 35 Remainder 36</p>	
Obimo/ Ikwuoka		Obimo Village ..	30	<p><i>Agbo Quarter</i></p> <p>Umu Ayiko: Umu Aroke, Umu Ugwuoke, Umu Ezugwueze, Umu Adijem Nukwuiyi 1 Umu Guguna Orome, Umu Aregede, Umu Ezugwuoke Nena 2 Umu Ara, Umu, Umu Aram, Umu Ezike Ugwueze, Umu Eworocha, Umu Ukwuana, Umu Ezike Iyeke 3 Umu Araja, Umu Adeje, Umu Ezeanyi, Umu Eworocha, Umu Otita 4</p>	

Enugu Province | Nsukka Division [CAP. 79 3677

SCHEDULE -- continued

1 Name of Local Council	2 Common Seal	3 Villages whose areas make up the area of authority of the Council	4 No. of Coun- cillors	5 Wards each electing one Councillor	6 Serial No. of Wards
Obimo/ Ikwuoka —continued				Umu Enugwu, Umu Okpe, Umu Awoke, Umu Eha and Ama Uwani	5
				Umu Dim, Ekabali, Amegu, Umu Ezike Ezi	6
				Umu Ugwu Iniye, Umu Ezike Onogu, Umu Ugwu, Umu Dimotue, Umu Ezike Dimbo, Amasokoba, Umu Ugwuoke Agu, Umu Ugwuanyi Igbodo Akabuisiyi Umu Enyi, Umu Uka, Umu Ezike Ugwu, Umu Ezugwu Ode, Ogoro	7
				<i>Ajuona Quarter:</i> Umu Ikwereaku, Ama Ohe, Umu Ngbasike, Umu Ukwuna Omaga Umu Dimoke Alunye	8
				Umu Dimeze, Umu Ugwu Neze	9
				Umu Ukwuna Ogo, Umu Lolo Inyinye, Umu Ekwa, Umu Akakpenyi	10
				Umu Aloke	11
				Umu Dimariom	12
				Umu Dimoke Tikpoke Ayo	13
				Umu Ijem	14
				Umu Igbechi, Ama Okpe, Umeze Oma Umu Ezike Iyioke, Umu Ezike Okoro	15
				Umu Asogwa Ogo, Umu Agu Ommanya, Ugwu Egu, Umu Odeje	16
				<i>Akpoto Quarter:</i> Umu Eze, Isenu Uwenu, Umu Duhu Obira, Umu Dingwuoke Omaga	17
				Umu Okpara, Umu Ezike Aloke, Ama Ngara, Umu Ugwu Lolo, Umu Amanyi	18
					19
					20

3678

CAP. 79]

Local Government Instruments

SCHEDULE — continued


1 Name of Local Council	2 Common Seal	3 Villages whose areas make up the area of authority of the Council	4 No. of Coun- cillors	5 Wards each electing one Councillor	6 Serial No. of Wards
Obimo/Ikwuoka —continued				<i>Akpoto Quarter:</i> Umu Dimaroke, Umu Utamazi, Umu Dimigwe, Umu Agu Enu, Umu Ugwuanyi Igbodo Ndi Adada, Obulegu Obimo Ejuona Obulegu Obimo Akutala, Obulegu Obimo Ezi, Obulegu Obimo Amenugwu	21
				<i>Akutala Quarter:</i> Umu Ezugwuoke, Umu Eye, Umu Nweliom	22
				Umu Nwadeketa, Umu Ikwere Ugwu Arua, Umu Dingwuoke, Umu Eworo Elechi, Umu Ugon or Akabom	23
				Umu Okagu Oma, Umu Oruma, Umu Attama, Umu Ezedine, Umu Dimaleke, Umu Eze Dim	24
				Umu Ugadogwu, Umu Ezike, Umu Nkpoke Ogba, Umu Edogba Umu Ugwu	25
				Umu Edogba:	26
				Umu Ugwudocha, Umu Dimarua Umu Iyoke, Umu Dine and Ugwuoke Obunwa	27
				Umu Edogba: Umu Okegbe, Umu Dine Onyishi, Dimezike or Amugo, Umu Ezike Egwu	28
				Ama Inyi, Ogwu Oda	29
				<i>Ikwuoka Quarter:</i> Umu Adoromili, Umu Ebara Nnena	30

Enugu Province | Nsukka Division

[CAP. 79

3679

SCHEDULE — continued


1 Name of Local Council	2 Common Seal	3 Villages whose areas make up the area of authority of the Council	4 No. of Coun- cillors	5 Wards each electing one Councillor	6 Serial No. of Wards
Orobo		Orobo Village	30	<p><i>Akutala Quarter:</i></p> <p>Umu Odoma 1 Umu Orioma 2 Ama Idi, Ifuezike Iyoke and Umu Oreji, Ifuezike Ama and Ebodah .. 3 Ifuezike Ajima Anugu, Owa Ugwu .. 4 Owa Oda 5 Umu Diegoro, Nnadi Okwunye .. 6 Umu Echem, Isi Ama, Umu Oda .. 7 Umu Emedurihe, Umu Omaga .. 8 Eketete 8 Umu Ngana Ajibo, Umu Ajadu, Umu Odobo Agada, Amacha .. 9</p> <p><i>Ajuona Quarter:</i></p> <p>Ifu Otobo 10 Ifu Okazu and Otu Okwe 11 Ama Egu 12 Ama Ohe 13 Agamashi 14 Umu Ogburugbo 15 Amabor and Amaezamugo 16 Ezema Ejuona and Okwunota 17 Dodo and Umuyo Umu Ugwuoke .. 18 Ude 18 Umuyo Ifu Okechi 19 Ifukwu Iyoke and Umu Odiogwu .. 20 Umu Dim and Umu Nwogiri 21 Agbo Chime 22 Umu Ikwaneke 23</p> <p><i>Ikibite Quarter:</i></p> <p>Ugor 24 Amadia, Ama Ezeoda, Ama Ezeome 25 Umu Ezukwu Iyi, Umu Ezugwu .. 26 Ayogu, Umu Isiyi 26 Ugwu Apam Amobogu 27</p>	

3680

CAP. 791

Local Government Instruments

SCHEDULE — continued


1 Name of Local Council	2 Common Seal	3 Villages whose areas make up the area of authority of the Council	4 No. of Coun- cillors	5 Wards each electing one Councillor	6 Serial No. of Wards
Orobo —continued				<p>Umu Ezike Onwa and Umu Aleke Ude, Umu Ezike Onwa and Umu Ozioko Ogor 28 Umu Ogiri Agada, Umu Okpe, Umu Okenwa 29 Umu Arike Oke and Nganata, Ajima Agune, Umu Olih 30</p>	
Ede		Ede Village	30	<p><i>Ajuona Quarter:</i></p> <p>Umu Egbe 1 Umu Idu 2 Amegu, Alayaru 3 Umuozi, Ama Ogbodu 4 Umu Oho 5 Umu Eze Chime, Ibagwa Ede .. 6 Umu Eze Onyima 7 Amezi, Uwelu Amezike 8 Amegbu Umudimaloke 9 Amegbu Umu Ezea, Amegbu Umu Ahoke 10</p> <p><i>Owerre Achara Quarter:</i></p> <p>Ama Egbe 11 Umu Dina Ugbene 12 Umu Dina Umu Ukabi 13 Evo Abakuru 14 Ama Ebo, Amegu, Ugaukwu, Umu Dim Ori 15 Umu Aloke Eworo, Ikwere Ani .. 16 Okpuzige, Orihe-Ugbene, Ikwere- Enu, Umu Ofia Oha 17</p> <p><i>Edente Owerre and Umunagu Quarter:</i></p> <p>Amama-Umu Oyi 18 Amama-Umu Eze 19 Umu Ikaka, Umu Nzogba, Umu Odozi, Umu Ikebueni and Ugwu Ona 20</p>	

Enugu Province / Nsukka Division

CAP. 79

3681

SCHEDULE — continued

1 Name of Local Council	2 Common Seal	3 Villages whose areas make up the area of authority of the Council	4 No. of Coun- cillors	5 Wards each electing one Councillor	6 Serial No. of Wards
Ede—continued				Umu Nzu Umu Ugwuoke Idenyi, Umu Anungwa, Umu Ori, Umu Dim Alum 21 Umu Inyere 22 Umu Uka 23 <i>Eteru and Ezeama Quarter:</i> Umu Adogwaushi 24 Umu Ekwemu 25 Umu Oka 26 Umu Ewa, Umu Oheale, Umu Egbe 27 Ama Uzu 28 Ishiana Enu, Umu Ude, Umu Ezegbara 29 Umu Ale Dim 30	
Okpuje/Okutu		Okpuje Village ..	30	<i>Akutala Quarter:</i> Umu Oriamoke, Umu Osayi Ibeku, Ikpakpara, Ama Ujom 1 Umu Asadu Obukpa 2 Umu Orodobo, Umu Ezugwu, Umu Ezike Noga, Dim Ezike Oma and Ojokpo 3 Ikworka Uwenu, Umu Olieke Inyi Ikworka Uwani, Umu Okoro Ijem 4 Umu Eworo Ocha, Umu Dingwu Ocha, Umu Orieke 5 Umu Eworo and Umu Obida, Umu Nadi 6 Umu Ugwu Inyi, Umu Ukweze 7 <i>Ajuona Quarter:</i> Ihugwu 8 Ama Ewa 9 Oko, Amadim 10 Ezike Nkpoke, Ogboma, Amanyike Umu Eze Akpa 11 Umu Oriugwuoke 12	

3682

CAP. 79] Local Government Instruments

SCHEDULE — continued


1 Name of Local Council	2 Common Seal	3 Villages whose areas make up the area of authority of the Council	4 No. of Coun- cillors	5 Wards each electing one Councillor	6 Serial No. of Wards
Okpuje/Okutu —continued		Okutu Village.. ..		Nkwurishi, Umu Dingwuoke Umu Otukpa 13 Umu Dingwuoke Edebu 14 Umu Dingwuoke 15 Umu Onwete, Umu Nikpa and Eworo Eze Amaho Uwelu 16 <i>Akibite Quarter:</i> Umu Oke, Odeje, Umu Onyama, Umu Ugwuoke Ucha 17 Umu Ezike Areji, Umu Areji Okpuje, Umu Nwashiwo, Umu Ochuiyi, Igbonero 18 <i>Ishi Amaelu Quarter:</i> Umu Olieke, Umu Ogwuoke Ogili Umu Aworo 19 <i>Ama Ogbo Quarter:</i> Ajibo, Umu Anwura 21 <i>Achalla Quarter:</i> Umu Nwiyiojo 22 <i>Uwani Quarter:</i> Umu Ugwu Nweze 23 Ejaman Umu Ugwuanyi, Umu Ugwuanyi Ukwunne 24 Umu Ugwuanyi Omada, Umu Eze- ugwuoke Owushi, Umu Nwaragu 25 <i>Umu Omogbo Quarter:</i> Umu Omogbo: Umu Ugwuoke 26 Umu Ogbuke 27 <i>Agbogazi Quarter:</i> Umu Uguru, Umu Ogirita Ugwu- oke and Ojede 28 Umu Oka 29 Umu Atuzu 30	

Enugu Province/Nsukka Division

[CAP. 79

3683


SCHEDULE — continued

1 Name of Local Council	2 Common Seal	3 Villages whose areas make up the area of authority of the Council	4 No. of Coun- cillors	5 Wards each electing one Councillor	6 Serial No. of Wards
Ibagwani ..		Ibagwani Village ..	32	<p><i>Uwani Quarter:</i> Umu Ezike Olih 1 Umu Eze Ikaka 2 Umu Oriaru Uno 3 Umu Oriaru Agu 4 Umu Ochime 5 Ohule Ugbene and Ugwu Oroko .. 6 Umu Asadu, Umu Agbo, Umu Nwogelenyi 7 Umu Ezike Ugbene and Ehamu .. 8</p> <p><i>Abugu:</i> Enugu Ebugwu, Etiti Ebugwu, Amebo Ebugwu 9</p> <p><i>Ejuona Quarter:</i> Onu Eze 10 Ezuma Akpo 11 Azu Okpe and Igala in Umu Dim .. 12 Owere 13 Ama Aho 1 (Umu Aguyi) 14 Amaho 2 (Agbamaho) 15 Ama Aga 16 Umu Akpo, Ohebe 17 Agbabuemu 18</p> <p><i>Omaka Quarter:</i> Umu Okili 19 Umu Eze Akpu 20 Ama Ogbo 21 Ama Ezike and Ntukpom 22 Ama Igbo and Okwuru 23 Umu Ene Ndi Uno, Umu Ene Ugwu, Umu Ene Agbo 24</p> <p><i>Okpaligbo Quarter:</i> Ibagwa: Amebo and Echara 25 Ezeama 26</p>	

3684

CAP. 79] Local Government Instruments

SCHEDULE — continued


1 Name of Local Council	2 Common Seal	3 Villages whose areas make up the area of authority of the Council	4 No. of Coun- cillors	5 Wards each electing one Councillor	6 Serial No. of Wards
Ibagwani —continued				<p><i>Iheaka:</i> Like 27 Akutala and Ihohoro 28</p> <p><i>Ovoko:</i> Umu Elo 29 Umu Lolo 30 Ejuona 31 Hausa Strangers 32</p>	
Erer-Uno		Erer-Uno Village ..	18	<p><i>Ejuona Quarter:</i> Achom Erer Nkpoke 1 Ugbene Ani/Ugbene Enu 2 Ugbene Agu 3 Ndiagu Ugbene 4 Uwani Obunetiti, Uwenu Obunetiti .. 5 Ofoko Erer 6 Uwenu Ugbene Erukolo 7 Uwenu Ugbene Ifuotobo 8 Afifua Ugbene/Umu Oke 9 Ekoyi 10</p> <p><i>Ama Ida:</i> Amabo/Ihe Erer 11 Umu Egbede/Ume Ezedim 12 Ndiagu Odu 13</p> <p><i>Ama Ikpo Quarter:</i> Ujom Erer/Umu Ume 14 Ama Dim 15 Umu Avuru Ani/Umu Diakpoke .. 16 Ama Ikpo Ani/Umu Ama Ogwu .. 17</p> <p><i>Uwani Erer:</i> Umu Eke Erer/Umu Oho/Adani .. 18</p>	

Enugu Province | Nsukka Division

[CAP. 79

3685

SCHEDULE — continued


1 Name of Local Council	2 Common Seal	3 Villages whose areas make up the area of authority of the Council	4 No. of Coun- cillors	5 Wards each electing one Councillor	6 Serial No. of Wards
Edem		Edem Village	30	Akpa Edem Quarter: Owa: Owa 1 Igolo 2 Isamanu 3 Amadimogo 4 Amadimba and Nkawushi 5 Okiti and Amaoba 6 Obeke: Amankwo, Uwenu, Uwani 7 Dimuazu 8 Ozi Quarter: Umuoko 9 Amaogwu: Amabulagu 10 Amaezike 11 Ezi-Ozi: Iyiemulu 12 Umuoji 13 Umueyi and Amanwenu 14 Edem-Ani Quarter: Ugwu na Agbo: Isu 15 Amelu 16 Odojo 17 Umudulaja 18 Umuagama 19 Owelle: Umuedogbanyi 20 Umudimawala 21 Owelle-Agbo 22 Uwani: Umuehagwu 23 Uwani Umuehoke 24 Uwani Owelle 25 Nkofia 26 Ogbodu 27	

3586

CAP. 79]

Local Government Instruments

SCHEDULE — continued


1 Name of Local Council	2 Common Seal	3 Villages whose areas make up the area of authority of the Council	4 No. of Coun- cillors	5 Wards each electing one Councillor	6 Serial No. of Wards
Edem —continued				Ubogidi: Agbo 28 Uwenu 29 Ozalla 30	
Nimbo		Nimbo Village	30	Akibute Quarter: Uwani 1 Umungana 2 Ameke 3 Amaokwuno and Akama 4 Umuonuhu and Ugwu Aji 5 Ngwoko and Akpamonya 6 Ajuola Owere 7 Nkpunato 8 Umuoli 9 Umuaram and Umu Arum Odo 10 Umu Ukaji na Umu Opupa 11 Akutala Quarter: Akaha 12 Isamani 13 Umudioli and Ama Etiti 14 Ama Oda 15 Oda Enugu 16 Umu Oma and Umu Enechi 17 Umu Imo, Umu Oda, Umu Okazi 18 Ejuona Quarter: Ekwuru 19 Ugwu Achara 20 Isi Ama Ugbo 21 Ogbaghara 22 Ama Ogbo 23 Uwani Umasi 24 Opanda Settlers: Igala-Opanda and Orba 25 Opanda-Agu 26 Yoruba, Ede, Aku, Nnewi, Oha and Nsukka 27	

Enugu Province | Nsukka Division

[CAP. 79

3687

SCHEDULE — continued



1 Name of Local Council	2 Common Seal	3 Villages whose areas make up the area of authority of the Council	4 No. of Coun- cillors	5 Wards each electing one Councillor	6 Serial No. of Wards
Nimbo —continued Nkpologu		Nkpologu Village	27	Umuelechi, Igojo and Isiyi-Ariti Opanda-Amokwu Okafa Opanda-Amokwu Ogueji Ogba Quarter: Ugwu Onyisi, Enugu Uwanyi, Oda Ama Ugo Amanyi and Agum Amogbu na Uwanyi, Uwanyi Arakanyi, Ifu Aliom Ama Mgbana, Ama Enyi, Ifu Enulu, Ama Ikwere Awuzu: Umu Agada Umu Aroma Ama Ezike Awsu, Umu Ofugwu, Umu Utazi Ama Ezike: Umu Enem, Ifu Ijiri, Obo Uwanyi, Ama Awsu, Ogbodiji Uwanyi Ogba, Umu Negbe Agba Ogazi: Umu Enem Umu Utazi Ugwogu Akaibite Quarter: Uwenu Umu Obira: Ugwu Eneji Ogbara Uwanyi Umu Obira: Otogbu Ofu Uwenu Ofunor and Otogbu Uwani Oshagu Ama Aboh Dinamu Neke Umu Obira Ajuona Quarter: Enugu and Ama Ogbo	28 29 30 1 2 3 4 5 6 7 8 9 10 11 12 13 14 15 16 17 18 19 20

3688

CAP. 79]

Local Government Instruments

SCHEDULE — continued

1 Name of Local Council	2 Common Seal	3 Villages whose areas make up the area of authority of the Council	4 No. of Coun- cillors	5 Wards each electing one Councillor	6 Serial No. of Wards
Nkpologu —continued				Ugwunor and Ugbene Echarra Ama Oshebe Umu Anogu Naka Ama Idi Strangers: Uwelu Uwani	21 22 23 24 25 26 27
Akpugo- Udueme		Akpugo Village	14	Umu Ugwunonyama Quarter: Umu Odeka Umu Onaseye Umu Odobo Eze Umu Nwejide, Umu Asabeli, Umu Ogona Umu Adana Umu Inye Quarter: Umu Anogu Imenato Nkokpe Amaogbu and Obiani Quarter Ama Ujom Quarter Ohe Quarter Amene Quarter Nketeba Quarter Uwani Quarter	1 2 3 4 5 6 7 8 9 10 11 12 13 14
Uvuru		Uvuru Village	30	Inama Quarter: Umu Eke Agwulu Ohe Mgboko Owerre Eze, Ifu Diome, Ifu Ogodo Umuntu Quarter: Umuntu Oda Umuntu Amenu Ugbene Quarter: Ama Enugu Ama Egbu and Ojigegbe Isiamadia Uwani Isiamadia Uwenu	1 2 3 4 5 6 7 8 9 10

Enugu Province/Nsukka Division

[CAP. 79

3689


SCHEDULE — continued

1 Name of Local Council	2 Common Seal	3 Villages whose areas make up the area of authority of the Council	4 No. of Coun- cillors	5 Wards each electing one Councillor	6 Serial No. of Wards
Uvuru —continued				Ukwuvuru and Eziana, Amazi, Eziana Uwani 11 Amogbo: Uwani and Uwenu 12 Ama Eti 13 Amonu Quarter 14 Ogwu Quarter: Ogwu Ugwu 15 Ogwu Oda 16 Okasibi Quarter: Umu Nama: Uwenu 17 Uwani 18 Obigene and Agwulu 19 Ifu Okanya 20 Osigo, Uwenu Mbekwu, Ama Okpu 21 Umu Dia Quarter: Amanu and Uwani Umu Odike 22 Utokpu Quarter: Amanya, Nkwamite, Ugwu Ngbene 23 Utomaka Quarter: Amangwu and Okpuno 24 Uwanyi Ode 25 Ugwu Achom 26 Uvuru Ani Quarter: Amadune, Agbonugwu, Umu Nadu 27 Uwenu Diugwu and Ama Abo 28 Ama Ekwuru and Ama Ogbo 29 Agwuru 30	

3690

CAP. 79]
Local Government Instruments

SCHEDULE — continued


1 Name of Local Council	2 Common Seal	3 Villages whose areas make up the area of authority of the Council	4 No. of Coun- cillors	5 Wards each electing one Councillor	6 Serial No. of Wards
Abbi ..		Abbi Village	34	Ejuona Quarter: Umu Inye 1 Nuzu and Bede 2 Umu Nocha 3 Enugwu: Umu Ekpa, Umu Ada, Umu Okpe, Umu Ezike Aleke 4 Umu Uvu Ogele, Umu Diji, Umu Aleke 5 Owerre Eze 6 Umu Nnadianyi 7 Umu Ogili and Umu Oma 8 Umu Ayo 9 Ama Ngwu 10 Eze Ugwu: Obi Awkpe 11 Obi Oda 12 Ikwoke and Amudu 13 Ugwu Ogbada 14 Uwani Anichara and Ugwu Onoh Uwenu Anichara 15 Uwenu Anichara 16 Esikolo Quarter: Umu Anyadolu, Umu Oligwuoke Eworo, Umu Oshewo Ogo 17 Umu Awo: Umunekor and Umulala 18 Umu Isiana Abbi 19 Anagoru Uwenu and Anagoru Uwani 20 Umu Adogwa 21 Ama Eze and Umu Ezike, Aneke Owerre 22 Umu Agada 23 Amanyi 24 Umu Iyoke Ibeku, Umu Uzu, Umu Agwele, Umu Avuruma Agada, Aneboh Ugwu Elechi 25	

Enugu Province | Nsukka Division

[CAP. 79

3691

SCHEDULE — continued

1 Name of Local Council	2 Common Seal	3 Villages whose areas make up the area of authority of the Council	4 No. of Coun- cillors	5 Wards each electing one Councillor	6 Serial No. of Wards
Abbi—continued				Uwani Quarter: Ifu Agude and Umu Ikwereke .. 26 Umu Obogwu and Umu Uzi .. 27 Abunwa Umu Shere .. 28 Umu Mgbayiko Aleke and Umu Nnadi .. 29 Ama Oba .. 30 Umu Oka and Umu Ugwuohu .. 31 Ugwuoke Ugwunye, Uba Umu Diegwu, Uwenu Uba .. 32 Ama Eke, Ama Eroh, Enwerike Uwanyi .. 33 Ukwu Okpeye, Ejuona Anuka Akutala, Umu Shere Anuka .. 34	
Ugbene		Ugbene Village	30	Ejuona Ugwu Quarter: Uwani Aneji, Umu Ikpe Nkpunato, Umu Eza .. 1 Isiama .. 2 Amanyi Amogidi and Enugwu .. 3 Ama Enu Amogidi and Umu Etu .. 4 Ifu Agu, Ifu Olikwe, Amanyi Ngwoka, Amasieke Ugwu .. 5 Amagu Uwelu, Ifu Ditime, Amagu Uwanyi .. 6 Eziama Ujaja, Oda Ujaja, Enugwu Ujaja .. 7 Ejuona Oda Quarter: Uwenu Onyisi, Agboda Umu Igwokeibo, Umu Odume .. 8 Umuasa Amaokwueke, Uwenu Umasu Akpakparanye, Uwani Umasu Akpakparanye Umuasa: Amaogazi, Umu Ogbaduta, Umu Agadata, Umu Iwana .. 9 Ama Ogare, Akpakpara, Ifu Obia .. 10	

3692

CAP. 79] Local Government Instruments

SCHEDULE — continued


1 Name of Local Council	2 Common Seal	3 Villages whose areas make up the area of authority of the Council	4 No. of Coun- cillors	5 Wards each electing one Councillor	6 Serial No. of Wards
Ugbene —continued				Akibite Quarter: Afokoja: Umu Ugwuyi and Umu Elechi Ahule .. 11 Ada: Umu Orike, Ifu Dieke, Umu Okenyi, Ifu Ezike, Isiokpo Obinagba .. 12 Umu Ayo Akakwu .. 13 Amanyi Akakwu and Oshemuje Akakwu .. 14 Ezioba, Ikolo Oba, Amebo Oba .. 15 Akotala Uwenu Quarter: Ama Isieke Oda .. 16 Umu Omunwa Uwani, Ama Ogbo, Umu Koko .. 17 Ama Alachi, Nke Odume, Umu Ntolo, Ama Evulu Oba .. 18 Ama Aniyi, Ama Agulu Uwenu, Ama Agulu Oda .. 19 Acharra Uwani, Ama Diosha, Ama Dimgba, Ama Uchakwu .. 20 Akotala Oda Quarter: Uwelu Ori: Umu Ukaji, Umu Nkpoke, Umu Ogbobe Ogo .. 21 Amonu: Umu Ayigbo, Umu Olasi, Umu Okazi, Umu Acharam .. 22 Umu Abunwa and Umu Emenyike .. 23 Umu Agbo and Umu Ahugonu .. 24 Uwani: Umu Okpai and Umu Ozibo .. 25	

Enugu Province/Nsukka Division

[CAP. 79

3693

SCHEDULE — continued

1 Name of Local Council	2 Common Seal	3 Villages whose areas make up the area of authority of the Council	4 No. of Coun- cillors	5 Wards each electing one Councillor	6 Serial No. of Wards
Ugbene —continued				Umu Orogbu Ogu and Umu Arianye, Umu Ude and Umu Igata, Amaochima Umu Odiogwu, Umu Areji and Umu Ugwuoke Ogo Umu Ugwudoshu, Umu Inyimo, Umu Odike Isiovulu: Umu Eri, Onyeke Ikwo, Umu Aboja Ikwo, Umu Nwabueze, Umu Enem Umuokpaka: Umu Omene, Umu Igada and Umu Ejo Aramu Ipu Ikwerre, Umu Iyeke Etakona: Umu Okpe Ogoro, Umu Okpona Umu Ugwueke, Umu Ifu Uzi Amakpura: Umu Diugwu, Umu Oduje Uga Uwenu Ogwu, Umu Onyebo, Umu Ngana, Umu Ijiri	26 27 28 29 30
Opi		Opi Village	30	Idi Quarter: Ezeama: Umuhu and Anadim Umueze Nakwa and Umueze Mara Naabocha, Umu Amushi, Umu Ugedu Ejuona: Umu Ile: Umu Eworo Umu Okwueshi Odenanso Umuolo: Ovoko and Umu Ewa	1 2 3 4 5 6 7

3694

CAP. 79

Local Government Instruments

SCHEDULE — continued


1 Name of Local Council	2 Common Seal	3 Villages whose areas make up the area of authority of the Council	4 No. of Coun- cillors	5 Wards each electing one Councillor	6 Serial No. of Wards
Opi—continued				Umu Ugwuede Ocha and Umu Igweshi Ala Umunevu, Nkpu Abali, Ibege Ama Ibeku Quarter: Amankwo: Umu Aworo and Umu Ezike Dim Ama Idenyi and Umu Agwolema Umu Mkpu Akamida: Eda, Ama Efue, Mkpuru Eze .. Umueze Apam and Umueze Chima Umu Oha: Umu Dulugwienyi and Umu Eroh Agu Okwa Ehue and Umu Aseju .. Umu Aguogwu and Umu Alogu Umu Diku and Umu Aro Okunye Ogbozalla Quarter: Ejilikwu: Ama Ukpa: Adagba and Omene Umu Okwo and Ama Onicha .. Umu Obeke Ala, Umu Obeke Ogwo, Umu Mpu, Agu Ekwu Umudiku: Ikwule and Ama Ogbodo Umueze Nazo and Amadim .. Umueze Obi and Umueze Uwani Umueze Uwelu and Umueze Narezenchi Akibite: Isiamelu Umuakpo and Isiamani Isiamelu Umu Ukwueze and Umu Okede	8 9 10 11 12 13 14 15 16 17 18 19 20 21 22 23 24 25 26 27

Enugu Province/Nsukka Division

CAP. 79

3695

SCHEDULE — continued


1 Name of Local Council	2 Common Seal	3 Villages whose areas make up the area of authority of the Council	4 No. of Coun- cillors	5 Wards each electing one Councillor	6 Serial No. of Wards
Opi —continued				Owerre Umu Egwuru, Umu Ugwuede, Umu Eze Agiyi Umu Ijija, Umu Owule, Umu Amoke Ushi	28 29 30
Akwegbe ..		Akwegbe Village ..	34	Akama Enu Quarter: Ohumofia: Amaeze Agwoh and Umu Orogo .. Isiamelu and Isiamali Umuokpala Nzie and Ogbodo .. Amadule Okpata and Amazi Eke Ama Oricha: Umu Eroh Mbele: Umu Ewa and Ndiogbo Ejuona and Umu Mbelije Ezeanu Agu and Ezeama Aram .. Ama Oshimo, Uwelu, Uwani .. Ndiagu Akwashe Ama Udu: Amolu Oshi: Umuanyiabom Umuezeoroke Eziama Udu Isiamenu Okpe: Umuoruma Umu Ugwu Agulu Umuibe Amolu Uwani Akama Ani Quarter: Oze Aharra: Ibege Ama Umu Oyida Uwelu Ezeboha and Ama Egbu .. Ama Ugwu and Ama Uwelu .. Amaohu: Umu Ogwacha	1 2 3 4 5 6 7 8 9 10 11 12 13 14 15 16 17 18 19 20 21 22

3696

CAP. 79]

Local Government Instruments

SCHEDULE — continued



1 Name of Local Council	2 Common Seal	3 Villages whose areas make up the area of authority of the Council	4 No. of Coun- cillors	5 Wards each electing one Councillor	6 Serial No. of Wards
Akwegbe —continued				Umu Uwarama and Umu Chime .. Umu Etiti Umu Eke Uma Oghodo Uwani Ukopi: Amadule Umu Evunike Ama Uke and Isi Okpo Ama Ezike Umu Ehonwaenya Ama Ngwu Ezeqbani	23 24 25 26 27 28 29 30 31 32 33 34
Umunna ..		Umunna Village ..	12	Amokofia Quarter: Amadim Ubeagu Ezemushi Amaeze Umueze Uhu Quarter: Uwelu Umueze Umueze Ikolo Oleti Quarter: Ama Ewa Diodeke Isiamelu Umu Aka	1 2 3 4 5 6 7 8 9 10 11 12

Enugu Province/Nsukka Division

[CAP. 79

3697


SCHEDULE — continued

1 Name of Local Council	2 Common Seal	3 Villages whose areas make up the area of authority of the Council	4 No. of Coun- cillors	5 Wards each electing one Councillor	6 Serial No. of Wards
Umunko		Umunko Village ..	16	Amangodo Quarter: Amankpume 1 Uwelu 2 Uwani 3 Amaokpuhu Quarter: Umu Okelenye: Umu Ala 4 Umu Nwelle 5 Umu Eze Ode 6 Umu Aleworo 7 Ohene Quarter: Umudim Ewa 8 Amakashi Uwani 9 Amakashi Etitu 10 Amadi Ime Quarter: Umu Elemele 11 Umu Uke Udele 12 Amaho Quarters: Umu Atto 13 Umu Ugwuobia: Umu Ugwunye 14 Umu Onwedumoga 15 Amadule Quarter 16	
Ngalakpu ..		Ngalakpu Village ..	11	Agbo Quarter: Ama Okpe 1 Umueze: Umu Ijem 2 Umu Orogwo 3 Umu Aligo 4 Umu Amanye 5 Okeshi Uwelu 6 Okeshi Uwani 7 Umuhe Ekwu 8 Ndiugwu Quarter 9 Umunashi Quarter: Amangwu and Umu Ezugwu .. 10 Umu Arua and Ama Oruke .. 11	

3698

CAP. 79
Local Government Instruments

SCHEDULE — continued


1 Name of Local Council	2 Common Seal	3 Villages whose areas make up the area of authority of the Council	4 No. of Coun- cillors	5 Wards each electing one Councillor	6 Serial No. of Wards
Ukehe/Idoha		Ukehe Village ..	36	Ukwaja Quarter: Amangwu 1 Amaube 2 Obeagu 3 Amakofia Quarter: Uwenu Eze: Ndi Ohagu and Ndi Atuke .. 4 Umu Egba and Eze 5 Umu Ajima 6 Amadim: Umu Ikpugunye 7 Umu Idumugwunya 8 Ndi Odeke and Ameke Okagwo 9 Amalefe: Ndi Arapa 10 Ndi Odeke 11 Ndi Ugwu Attesimo 12 Umu Oro 13 Uwali Abaka 14 Umuodule Quarter: Umuofia Agu: Umu Olenyi 15 Umuofia Agu 16 Ufu Aneke 17 Ndiugwu Chime 18 Obeagu 19 Agbado Nanwankwor 20 Akpu Ato Quarter: Ndi Ugwu 21 Uwenu Ukehe 22 Amaeze 23 Ndi Edoh 24 Nkpologwu Quarter: Amobi Agwu: Umu Shime 25 Umu Orne Ogbana 26 Ndiegbe 27	

Enugu Province / Nsukka Division

CAP. 79

3699


SCHEDULE — continued

1 Name of Local Council	2 Common Seal	3 Villages whose areas make up the area of authority of the Council	4 No. of Coun- cillors	5 Wards each electing one Councillor	6 Serial No. of Wards
Ukehe/Idoha —continued		Idoha Village	30	Ama Uwani:	
Onyohor				Umu Ojike	28
				Amaeti	29
				Oheagu Idenyi	30
				Umulisi Quarter:	
				Ama Owelle	31
				Ama Ekwehu	32
				Ama Ozalln	33
				Amaeti	34
				Ezi Quarter	35
				Ugwu Agu Quarter	36
				Ohamonu Ekwensu Quarter:	
				Eze Ogwu	1
				Umu Koko	2
Ama Uvuru	3				
Ohamoji Quarter:					
Imi Ikwelu	4				
Imi Ikwali	5				
Ama Etiti Quarter:					
Uwelu	6				
Uwani	7				
Ohamolodo Quarter:					
Ama Edem	8				
Ama Uwani	9				
Ikolo Ani Quarter	10				
Ama Egede Quarter:					
Umu Oro and Umu Aleri Uwelu	11				
Umu Aleri Uwani	12				
Ama Egede Uwani	13				
Ama Uvuru	14				
Ezina Ibite Quarter:					
Izama:					
Umu Diaba	15				
Umu Efuoke	16				
Amodalla Uwenu:					
Umu Owagu	17				
		Ochima Village			

3700

CAP. 79
Local Government Instruments

SCHEDULE — continued

1 Name of Local Council	2 Common Seal	3 Villages whose areas make up the area of authority of the Council	4 No. of Coun- cillors	5 Wards each electing one Councillor	6 Serial No. of Wards
Onyohor —continued		Onyohor Village	37	Ndi Omelle	18
Aku				Amodalla Uwani	19
				Ibute and Omazi	20
				Amoji Quarter:	
				Umu Ozzo:	
				Umu Ebube:	
				Umu Odeke Lolo	21
				Umu Atum	22
				Atude	23
				Umueze:	
				Umu Ohekwegume and Umu Ogwo	24
				Umu Okeopie, Umu Ezike, Umu Etoh	25
				Umuzigbo Quarter	26
				Amabunagu Quarter	27
Ameboh Quarter:					
Umueze Adume	28				
Umu Odanwo and Umu Diugwu	29				
Umu Aliko Quarter	30				
Akibite Quarter:					
Use	1				
Amagu Uwelu Mgboko	2				
Umu Ugwuocha Mgboko, Umu Dimalokosha Mgboko, Umudim Otue	3				
Amalu Mgboko and Owerre Mgboko	4				
Amagu Uwelu and Ezani Mgboko Agumoha Uwelu and Umu Odeke Uwalu	5				
Umu Uli Amaboko, Ebo, Uwelu	6				
Uwani, Umu Diingada, Umu Idu	7				
Umudim Ugwuoji and Ama Ogbo Umu Ezike:					
Uwalu Otobo and Umu Obara	8				
Amadiefioha and Uwelu	9				
Ezikorogwu	10				
	11				

Enugu Province/Nsukka Division

CAP. 79

3701


SCHEDULE — continued

1 Name of Local Council	2 Common Seal	3 Villages whose areas make up the area of authority of the Council	4 No. of Coun- cillors	5 Wards each electing one Councillor	6 Serial No. of Wards
Aku—continued				Amankpo 12 Ofienyi: Ukwu Uvuru, Uwelu, Ama Eta, Umu Udo 13 Ohemuje Amagu Uwelu .. 14 Amagu Uwelu, Amagu Uwalu and Umu Odeke Ohemuje .. 15 Amidi Ohemuje 16 Amezike Onochito and Umu Diewa (Amuba) 17 Akotala Quarter: Nua: Umu Dikwu 18 Lelegu 19 Onitsha and Nua Elu 20 Onyadagba 21 Ebokwe 22 Ugwunalu: Amezi and Uhuede 23 Ameti and Amoze 24 Uwalu and Umunere 25 Obie: Ezal, Amadi Nkuereke, Ezelu Uwani, Ama Edem 26 Ezelu Uwelu and Umu Ohagwo Ama Uwelu, Ama Uwani, Umu Ori 28 Amogwu: Ohunkwo 29 Ejuona 30 Ama Echemu 31 Ejuona Quarter: Ezi Oshigo 32 Ugwu Nagbo 33 Umu Ehelete 34 Oda Awkuzu 35 Oda Uwalu and Oda Umu Oti Ugwu Egede 37	

3702

CAP. 79]
Local Government Instruments

SCHEDULE — continued


1 Name of Local Council	2 Common Seal	3 Villages whose areas make up the area of authority of the Council	4 No. of Coun- cillors	5 Wards each electing one Councillor	6 Serial No. of Wards
Ohebe ..		Ohebe Village ..	13	Ejuona Quarter: Omashi 1 Nnawam 2 Umu Omah 3 Akibite Quarter: Ugbene: Ama Orobo, Umu Ogbalaga, Umu Idu, Obeke 4 Umu Uzoke, Umu Eze Ohebe, Umu Ezike 5 Isiamalu: Umu Aliom 6 Ama Udu 7 Ofia Atto, Umu Ezike Alo, Umudim Anwugwun, Umu Etoh 8 Akutala Quarter: Chinwa: Amadim and Umu Dule 9 Umu Ida 10 Ohodo: Umu Asogwa 11 Umu Ogbonnah 12 Ameze Aga, Obeke Alo, Umu Odi, Uwani 13	

Emugu Province / Nsukka Division

CAP. 79


3703

SCHEDULE — continued

1 Name of Local Council	2 Common Seal	3 Villages whose areas make up the area of authority of the Council	4 No. of Coun- cillors	5 Wards each electing one Councillor	6 Serial No. of Wards
Ozala		Ozala Village	34	<p><i>Nelu Quarter:</i> Gbudugbu 1 Umu Dia 2 Ama Ube 3 Ama Digwe 4 Ibagwa 5</p> <p><i>Ikolo Quarter:</i> Umu Dim: Uwani 6 Uwenu 7 Umu Oromo 8 Ama Egbudu 9</p> <p><i>Akibite Quarter:</i> Umu Okparu 10 Uwelu and Uwali 11 Amalor 12 Ameboh: Uwani 13 Uwenu 14 Ugbene Enu 15 Umueze Ogwu 16 Umuama Egede 17</p> <p><i>Ijoh Quarter:</i> Ama Okpo 18 Okebuneki 19 Amadinwushi 20 Aba Edem: Uwelu 21 Uwani 22 Ama Olizo and Ama Dule 23</p> <p><i>Isiamenu Quarter:</i> Umu Okeze 24 Oruku 25 Ndiugwu and Uwani 26 Ama Ugor 27 Umu Ofia Ugwu 28</p>	


3704
CAP. 79
Local Government Instruments

SCHEDULE — continued

1 Name of Local Council	2 Common Seal	3 Villages whose areas make up the area of authority of the Council	4 No. of Coun- cillors	5 Wards each electing one Councillor	6 Serial No. of Wards
Ozala —continued				<p><i>Ujome Quarter:</i> Umu Dia: Umu Olue 29 Umu Ozor 30 Umu Dikwere: Umu Eze Chime 31 Umu Mgbaneche 32 Umu Chioke Agu and Umu Chioke Alor 33 Umu Dimelechi 34</p>	
Lejja		Lejja Village	30	<p><i>Ejuona Quarter:</i> Dunoka 1 Ama Ovuke 2 Ana Eze 3 Ana Eboh 4 Ndiam Onye 5 Ama Ogbo 6 Eze Nobe 7</p> <p><i>Akutala Quarter:</i> Umu Orogbu: Ogwo Uwani 8 Ogwo Uwelu 9 Ugo Orogbu Ogwo 10 Okoche Ogwo 11 Eja Lejja 12 Owerre Ani 13 Ama Obina 14 Umu Ogbuje 15 Obokpa 16 Ebara 17</p> <p><i>Akaibite Quarter:</i> Amankwor 18 Umu Efi: Umu Eromu 19 Umu Okpa 20 Ugah 21</p>	

Enugu Province/Nsukka Division
CAP. 79
3705

SCHEDULE — continued


1 Name of Local Council	2 Common Seal	3 Villages whose areas make up the area of authority of the Council	4 No. of Coun- cillors	5 Wards each electing one Councillor	6 Serial No. of Wards
Lejja—continued				Emezike Dim Isiemili Umu Akpor Uwenu Umu Akpor Uwani Umu Oda Ama Ele Amube Umu Okumenye Amube Umu Ezike Ekwensu Amube Umu Akpoke and Ameboh Attama	22 23 24 25 26 27 28 29 30
Ohodo		Ohodo Village ..	30	<i>Akotala Quarter:</i> Umu Oko: Umu Ezike Chima Ama Ogbodo Uwenu <i>Ameboh:</i> Ama Ujo: Umu Okoro Umu Ezike Ogbe Akwashi Uwenu Akwashi Uwani <i>Acharra:</i> Enukuru: Umu Ezike and Umu Attama Enukuru Umu Amawfia Uwani Umu Ukabi: Umu Agboda Umueze Ekwensu Umu Oluenyi Umu Ugweli Ogoh Uwani Ama Awba and Uwani Uwenu <i>Akibite Quarter:</i> Ama Iga: Umu Agogwu Ama Okpa Ama Uwani	1 2 3 4 5 6 7 8 9 10 11 12 13 14 15 16 17

3706

CAP. 79]

Local Government Instruments

SCHEDULE — continued

1 Name of Local Council	2 Common Seal	3 Villages whose areas make up the area of authority of the Council	4 No. of Coun- cillors	5 Wards each electing one Councillor	6 Serial No. of Wards
Ohodo —continued				Ikolo: Umueze Ugwuoke Umueze Nakua Mkporo Umu Oka: Umu Iduma Umu Oruku Uwelu Owerre: Umueze Nwoke Mkporo Olugwu Uwani Akibite <i>Ajuona Quarter:</i> Isiamelu: Umu Ugwueze Ama Ezike Umu Agwu: Umueze Aguiyi Umu Agwuani Ama Okpo	18 19 20 21 22 23 24 25 26 27 28 29 30
Ogrugru		Ogrugru Village ..	38	<i>Obatani Quarter:</i> Umuida and Umunjodo Umunwa Akolo Umu Ukwala Umu Acholo <i>Ofuloko Quarter:</i> Opiche Umu Ebiega <i>Ofuegbe Quarter:</i> Ugbajo Anuma Egwale <i>Adejo Quarter:</i> Ojafor Umu Omajali <i>Ukwaja Quarter:</i> Umu Ako Amada Umu Amokwu	1 2 3 4 5 6 7 8 9 10 11 12

Enugu Province/Nsukka Division

[CAP. 79

3707

SCHEDULE — continued


1 Name of Local Council	2 Common Seal	3 Villages whose areas make up the area of authority of the Council	4 No. of Coun- cillors	5 Wards each electing one Councillor	6 Serial No. of Wards
Ogrugru —continued				<p><i>Ukpotofu Quarter:</i> Umu Ako 13 Umu Achoku 14</p> <p><i>Acharya Quarter:</i> Umu Ukwutaba 15 Ofanwa 16 Adakpulu 17</p> <p><i>Ukpale Quarter:</i> Atajiya 18 Ataogwu 19 Atida Ojiana 20 Egwali 21</p> <p><i>Atida Quarter:</i> Umu Akogwu: Umunkwala 22 Umuekeyi 23 Umuegwemi 24 Umu Ocha 25</p> <p>Umu Okwu: Umu Ukwuneyi 26 Umu Ako and Umu Udojo 27</p> <p>Umu Agbowu: Umu Ukwala and Umuiyeka 28 Umuida and Umuofuonye 29</p> <p>Umu Owowo: Umu Abale 30 Umu Akoesebi 31</p> <p><i>Stranger Communities:</i> Yoruba 32 Nupe 33 Hausa 34</p> <p>Igbo: Awka Division 35 Onitsha Division 36 Nsukka Division 37 All Other Strangers 38</p>	

3708

CAP. 79]

Local Government Instruments

SCHEDULE — continued


1 Name of Local Council	2 Common Seal	3 Villages whose areas make up the area of authority of the Council	4 No. of Coun- cillors	5 Wards each electing one Councillor	6 Serial No. of Wards
Adani		Adani Village ..	22	<p><i>Ugbene Quarter:</i> Iyi Ekeluga: Umu Achubufu 1 Umu Ikwere Nwabeze 2 Awuto na Amokwe 3 Otuguzo 4 Umu Ezi Nkolinta 5 Uwali Ogwa 6 Ifu Aroke 7 Umu Oke 8 Umu Oliagwu 9 Umu Ugwune 10 Umu Oliche 11 Aniocha 12</p> <p><i>Akutala Quarter:</i> Umu Ayigbo 13 Umu Onumanya 14 Umu Ikwere Charam and Umu Odiegwu 15 Amadin and Akutara Uwani 16 Akutara Uwenu 17</p> <p><i>Ejuona Quarter:</i> Ananyi 18 Ubeke Umu Iyeke Ocha, and Akanyaya Umu Ezike Agu 19 Ama Ikwune 20</p> <p><i>Strangers:</i> Onueke-Nsukka Road 21 Ogrugru and Igga Road 22</p>	

Enugu Province / Nsukka Division

[CAP. 79

3709

SCHEDULE — continued



1 Name of Local Council	2 Common Seal	3 Villages whose areas make up the area of authority of the Council	4 No. of Coun- cillors	5 Wards each electing one Councillor	6 Serial No. of Wards
Igga/Asaba ..		Igga Village	23	<p><i>Ojulo Quarter:</i> Umu Agada 1 Umu Inagedu and Ogwashi .. 2</p> <p><i>Ogbeche Quarter:</i> Umu Ogagwu 3 Umu Ikpoja 4 Umu Ugbaje and Umuojodo .. 5</p> <p><i>Akulo Quarter:</i> Umu Egwuma 6 Umu Inegedu 7 Umu Akamu 8 Umu Idenyi 9</p> <p><i>Umu Asadu:</i> Umu Idejemache 10 Adiaka Umuajo 11 Umu Olugu 12 Umu Egudubi 13 Umu Ali and Umu Akoke .. 14 Umu Akonem and Umu Egudubi 15</p> <p><i>Strangers:</i> Aguleri 16 Agukwu, Obi, Ugbene, Ebenebe 17 Nando, Igbariam and Achalla .. 18 Omerum and Omor 19</p> <p><i>Umu Idoko Quarter:</i> Umu Onoja 20 Umu Obogwu 21</p> <p><i>Umu Enemali Quarter:</i> Umu Enemali 22</p> <p><i>Umu Uja Quarter:</i> Umu Uja 23</p>	
		Asaba Village ..			

3710

CAP. 79

Local Government Instruments

SCHEDULE — continued

1 Name of Local Council	2 Common Seal	3 Villages whose areas make up the area of authority of the Council	4 No. of Coun- cillors	5 Wards each electing one Councillor	6 Serial No. of Wards
Omase ..		Omase Village	13	<p><i>Umu Ata Quarter:</i> Amaeze 1 Akojo 2 Isiukpa 3 Amanagu 4</p> <p><i>Ugbene Quarter:</i> Umukagwu 5 Ezeneke 6 Ikweze Okwedi 7 Udiaja 8</p> <p><i>Obinofia Quarter:</i> Agba 9 Umuikweze 10 Umuikwenzoke 11 Umuelim 12</p> <p><i>Strangers</i> 13</p>	
Umueje ..		Umueje Village	15	<p><i>Umuoke Quarter:</i> Obiolu: Umukweonaga 1 Umuidika 2 Okolo Olichia: Umuanyamma 3 Umuaguncheibe and Umu- weleoma 4</p> <p><i>Amori Quarter:</i> Ugbene: Umuikweonobo 5 Umuikweokolo 6</p> <p><i>Ikweleagbom:</i> Umuikwe Osoko 7 Umuikweleogbo 8</p> <p><i>Strangers:</i> Awka Division: Ofemili 9 Nibo, Nise, Nri, Nawfia, Enugu Ukwu, Awka 10</p>	



Enugu Province/Nsukka Division

CAP. 79

3711

SCHEDULE — continued

3712 CAP. 79] Local Government Instruments


1 Name of Local Council	2 Common Seal	3 Villages whose areas make up the area of authority of the Council	4 No. of Coun- cillors	5 Wards each electing one Councillor	6 Serial No. of Wards
Umueje —continued				Onitsha Division: Nando 11 Igbariam 12 Umuleri and Aguleri 13 Udi Division 14 Sobo Division 15	
Ojo		Ojo Village	15	Umu Ude Quarter: Umu Ako 1 Umu Anolo 2 Umu Okwunoche and Umu Ezike 3 Umu Onojo 4 Umu Ogolo 5 Umu Oke 6 Umu Inegedu Quarter: Umu Abutu 7 Umu Ule 8 Umu Egwubunyi 9 Umu Ogboche 10 Umu Chiebo 11 Umu Adukwu 12	
Ifite-Ogwari ..		Ifite-Ogwari Village	30	Strangers: Agbaja and Ugbene 13 Ikem and Nise 14 Oba 15 Aniocha Quarter: Alam: Ikwoogbada 1 Nkwelle Okpe 2 Umunwanchi 3 Ujom 4 Isiudala Quarter: Umuikwechime 5 Umuikwelleocha: Umundupuro and Umuikwe- akaegbunonu 6 Umu Enugu and Orobo 7	

SCHEDULE — continued

Enugu Province/Nsukka Division [CAP. 79 3713

1 Name of Local Council	2 Common Seal	3 Villages whose areas make up the area of authority of the Council	4 No. of Coun- cillors	5 Wards each electing one Councillor	6 Serial No. of Wards
Ifite-Ogwari —continued				Amadie Quarter: Umudie: Umuchiem and Ayom 8 Eze Aneke and Umuezike Ekwu 9 Obiolu: Ukwellekabi: Umuode Egwu 10 Umuejim 11 Moneme and Umureenwa 12 Umuezikealiom: Umuezeobu 13 Umuorazi and Umezeleahasia 14 Umuawa Quarter: Ndiangene: Umuachikali: Umuezenwabuonwu, Umueze- onuora, Umuikweayom 15 Umuezechiele, Umuezemia, Umueze Edile 16 Umuezikechime 17 Umuroma: Umu Odiaja: Umuikwe Okolo and Umuikwe- anyakolo 18 Umunwansi and Umuntola 19 Umuakeme: Umuikweajogwu and Umunta- mato 20 Umuikwenwagbe and Umueze- otikpo 21 Umuikweleofor 22 Umuikwechime 23 Ama Quarter: Ugbene: Umuezeonwu 24 Umuikwealio 25 Umuezechi and Umuezeogbu 26	


SCHEDULE — continued

1 Name of Local Council	2 Common Seal	3 Villages whose areas make up the area of authority of the Council	4 No. of Coun- cillors	5 Wards each electing one Councillor	6 Serial No. of Wards
Ifite-Ogwari —continued		Omerum Village ..	29	Umuezenwoli:	
Omerum ..				Umuezeola and Umueze Egwu ..	27
				Umuezekechima and Umuezi- okwu	28
				Strangers:	
				Awka Division	29
				Onitsha Division, Nsukka Division	30
				Ayigo Quarter:	
				Umudene	1
				Ayigo	2
				Umuodu-na-Umuoli Quarter:	
				Amajara	3
				Amambo:	
				Umuduocha	4
				Umuduonyia	5
				Umuduenyi	6
				Erim:	
				Umudibia	7
				Umuokpalakwuife	8
				Umuokpalaonwu	9
				Umunebo	10
				Umuokpuru Ofogu	11
				Umuokpambaka Quarter:	
				Umunkwelle	12
				Omobo Umuoduofumelu	13
				Umuojike:	
				Umuaana Arai	14
				Umumogbogu	15
				Umudunu:	
				Umuerafum	16
				Umunebo and Umuonyeruluaka	17
				Amunwu	18
				Umuerie Quarter:	
				Umunwele:	
				Umuokpachime	19
				Umuokpaonukwue	20
				Umuokpanyeluogu	21

3714

CAP. 791
Local Government Instruments

SCHEDULE — continued

1 Name of Local Council	2 Common Seal	3 Villages whose areas make up the area of authority of the Council	4 No. of Coun- cillors	5 Wards each electing one Councillor	6 Serial No. of Wards
Omerum —continued		Omor Village ..	38	Umuaani Oji	22
				Umuojie	23
				Strangers Waterside:	
				Hausa	24
				Igala	25
				Igbo:	
				Onitsha Northern	26
				Onitsha Southern	27
				Awka Division	28
				All other Strangers	29
				Orenja Quarter:	
				Isiokwe:	
				Amangwu and Ntianya	1
				Ituku and Ama Okpala	2
				Okpa Aneke and Umu Oragbue	3
				Umuokpa Nta:	
				Umu Ogolo and Umu Ikwele	
				Uhu	4
				Umu Okpa Onwebe and Umu	
				Okpa Afunah	5
				Eroh Onya:	
				Umu Eroh Ona	6
				Umu Akara	7
				Umu Onu	8
				Ama Ikwe Quarter:	
				Etti:	
				Umudim Obo	9
				Umu Agolo	10
				Umu Osuoko	11
				Umu Ogbo:	
				Umu Ogbo Uwani	12
				Isi Abose	13
				Akara:	
				Okpatola, Okpaoro, Nkane ..	14
				Akama Okpu and Okpala Onu ..	15
				Atori Quarter:	
				Ituku Amoji	16

Emugu Province/Nsukka Division

CAP. 79


3715

SCHEDULE — continued

1 Name of Local Council	2 Common Seal	3 Villages whose areas make up the area of authority of the Council	4 No. of Coun- cillors	5 Wards each electing one Councillor	6 Serial No. of Wards
Omor —continued				Ituku Ime 17 Isi Ekanambo: Umu Okposo 18 Isieme Agoro 19 Isi Oye 20 Isi Addi 21 Umu Anwala 22 Isi Okpaya 23 Isi Nkaho 24 Akanatu Quarter: Umu Alea: Umu Okpodiko, Okpam Mgbowo, Umu Madike, Okponyiemo, Okpuchiebo .. 25 Umu Okpanatuo, Umu Ogama, Umugo Amejana, Okpachi- wote 26 Umu Eko Awbia, Umu Eragbuo, Umu Era Atuo 27 Amufu: Umu Okpata 28 Umu Aneke 29 Agbaja: Eroh Onya and Eseji Onwu .. 30 Obodu Uma 31 Esokwa: Ama Okpala 32 Owelle Eri 33 Ugwu Adaka and Obunofia .. 34 Umu Eroh Atum: Umu Eroh Oti and Umu Onicha Nwani 35 Umu Eze Ayama and Umu Eze Ekwe 36 Oyi: Ukwu Ede and Umu Aguru .. 37 Eroh Agu and Isi Amachalla .. 38	


3716
CAP. 791
Local Government Instruments

SCHEDULE — continued

1 Name of Local Council	2 Common Seal	3 Villages whose areas make up the area of authority of the Council	4 No. of Coun- cillors	5 Wards each electing one Councillor	6 Serial No. of Wards
Igbakwu ..		Igbakwu Village ..	28	Eriator Quarter: Umu Eredo 1 Umu Ere Obele and Umu Ere Nwadele 2 Ujomo 3 Ezi Ibeakwu 4 Ikenga 5 Isiokwe Quarter: Umu-like Edele: Ndi Okechukwu 6 Umuere Madelo and Umuere Onye 7 Umuere Odili 8 Umuerekwa Are: Ndi Ichike 9 Ndi Amaete 10 Umuere Ejeta 11 Umuere Chime 12 Umuere Chi: Umuereke Chigwelu 13 Umuere Makana and Umuere Molokwu 14 Umuere Anyanwu 15 Umuere Anyanwu 16 Isiechalla Quarter: Umueriko Emili 17 Umu Odenigbo 18 Ndi Eronye 19 Umu Nerinne 20 Umuere Dibia 21 Umuerike Jike, Umuerike Ono, Umuere Udembia 22 Ndi Ere Isoma, Ndi Ebegbuna, Umu Enema, Ndi Okeke .. 23 Amagu Quarter: Umuere Nemoh 24 Umuere Ayamoh 25	

Enugu Province/Nukka Division
[CAP. 79
3717

SCHEDULE — continued


1 Name of Local Council	2 Common Seal	3 Villages whose areas make up the area of authority of the Council	4 No. of Coun- cillors	5 Wards each electing one Councillor	6 Serial No. of Wards
Igbakwu — continued		Umumbo Village ..	28	Okpochogbo and Umu Ikwenrumo ..	26
Umumbo ..				Nde Eroh Ora and Onwuchi ..	27
				Strangers	28
				<i>Uga and Eri Quarters:</i>	
				Akara	1
				Umuokpa Ofuonye	2
				Umunna Okwu and Umueku Ukwuani	3
				Umunna Nono	4
				Umuokpa Odolo	5
				Umuokpa Anando	6
				Umuokpala Muor	7
				Eranakam Isiadi	8
				<i>Ikenga Quarter:</i>	
				Ugbene	9
				Akara	10
				Odaka	11
				<i>Obune Quarter:</i>	
				Obune Etiti:	
				Umu Odiegwu	12
				Ugwu Ume and Okpalechi	13
				Obune Unofia	14
				Umu Onoma	15
				<i>Isiamonyi Ifitora Quarter:</i>	
				Isi Amove	16
				Erechimeli and Ajibo	17
				Obunoyi and Okpanebo	18
				Ulu Ama	19
				Ogadi Uno	20
				Okpalekpe	21
				Okpanarea	22
				<i>Igboji Quarter:</i>	
				Umudim Ono	23
				Umudim Tava	24
				Nkane	25

3718

CAP. 791

Local Government Instruments

SCHEDULE — continued


1 Name of Local Council	2 Common Seal	3 Villages whose areas make up the area of authority of the Council	4 No. of Coun- cillors	5 Wards each electing one Councillor	6 Serial No. of Wards
Umumbo .. — continued		Umulokpa Village ..	31	Umu Nenebo and Umu Erebo ..	26
Umulokpa ..				Umu Eregwu	27
				Ibeli Ishie	28
				<i>Akiyi Quarter:</i>	
				Amufie:	
				Uwani:	
				Umu Ani	1
				Umu Ikwelle	2
				Nkwelle	3
				Enugwu	4
				Ukpari	5
				Imama:	
				Nada and Orivo	6
				Agulu	7
				Uwenu:	
				Umueze Sine	8
				Umueze Umawa and Umu Awana	9
				Enugu-Uwani:	
				Umu Okpalaza	10
				Uwani and Umunona	11
				<i>Amagu Quarter:</i>	
				Umu Chime	12
				Umu Idi	13
				Umu Aneke	14
				<i>Esiora Quarter</i>	
				Ama Ulu	15
				Ukpatu:	
				Oña	16
				Ugwuaja	17
				Amaofu:	
				Umu Nakaja	18
				Umu Naga	19
				Umuezugwu:	
				Umueze Oya and Eze Onaga ..	20

Enugu Province/Nsukka Division

CAP. 79


3719

SCHEDULE — continued

1 Name of Local Council	2 Common Seal	3 Villages whose areas make up the area of authority of the Council	4 No. of Coun- cillors	5 Wards each electing one Councillor	6 Serial No. of Wards
Umulokpa —continued				Umu Ogene and Umu Eze Chime 21 Oyalor and Akpo 22 Ogbozu Quarter: Odida 23 Mgbugbo 24 Umunaju 25 Umu Nogene: Umu Ibo and Umuoji Ajoh .. 26 Umu Okpala Egwu 27 Umu Oya Onor and Umu Okpo 28 Umu Okpala Aloh 29 Umu Omasi: Umuokpala: Agu and Chime 30 Umuokpala Oke and Umu Egwu Onwo 31 Umuezeke Quarter: Umuezefo 1 Umuezemewo 2 Umuezekwuminyi 3 Umuaifuke-Umuonwu-Ugbolu .. 4 Umunechi Quarter 5 Umuezegweke Quarter: Ibagwu 6 Amaetiti: Umuezemoru and Umukaje .. 7 Umuobu and Umuawose 8 Umuezedubi 9 Umuoduko 10 Umuotugbo: Ezeokpube 11 Omiye 12 Umuezeakwu: Umuochogbokwu 13 Umuezedimponu 14 Obinagu Quarter 15	
Adaba/Nkume		Adaba Village 22			

3720 CAP. 79] Local Government Instruments

SCHEDULE — continued

1 Name of Local Council	2 Common Seal	3 Villages whose areas make up the area of authority of the Council	4 No. of Coun- cillors	5 Wards each electing one Councillor	6 Serial No. of Wards
Anaku		Nkume Village		Ozulume Quarter 16 Amokwe Quarter 17 Amaeke Quarter 18 Amaudale Quarter 19 Ujorofof Quarter 20 Ezi Quarter 21 Umuonu Quarter 22 Ikenga Quarter: Iru Owelle Otobo and Iru Owelle Isi Amagu 1 Iru Owelle Uwani 2 Umu Ogoro Ayalinwa, Umu Ogoro Umendo, Umu Ogoro Umu Ekidi 3 Umu Ogoro: Umudaba Onochie and Umu- nagbo 4 Isi Akpume: Iru Kwelike and Umu Eke Onaga 5 Iru Agolo and Umu Ekechinwa .. 6 Ama Akom: Umu Ndaba and Umu Okpala .. 7 Akpe and Umu Ndaba Ogbo .. 8 Opu Atava: Umudochime 9 Umudaba Chinwumo and Umu Okpala 10 Umuria Quarter: Akpa: Akpa Enu 11 Umueke Chieme 12 Umuria Enu: Umunebo 13 Umu Okpuno 14 Umu Erechi: Umu Eroke 15	
		Anaku Village 32			

Enugu Province | Nsukka Division [CAP. 79 3721



SCHEDULE — continued

1 Name of Local Council	2 Common Seal	3 Villages whose areas make up the area of authority of the Council	4 No. of Coun- cillors	5 Wards each electing one Councillor	6 Serial No. of Wards
Anaku —continued				Umueroh Agwumu and Umueroh Tulu	16
				Umuria Ana:	
				Umu Chimelo	17
				Umu Ndiiji and Umu Ndiuno	18
				Umu Agu:	
				Umuere Ndiogu	19
				Umu Ndiemegini	20
				<i>Umuere Agu Quarter:</i>	
				Umuere Nkwelle Agu:	
				Umuere Achonwa and Aka Ojo	21
				Umuikwe Nwaboisi, Umuikwe Anwanti, Nkanu	22
				Nnali and Okpandria	23
				Umu Arichi:	
				Umuikwe Anam	24
				Umuikwe Aja and Umuikwe Uchegbue	25
				Umu Otobo and Umu Olu	26
				Akpe	27
				Ivi Agu	28
				Umu Otobo:	
				Umuere Nru and Umuikwe Elulu	29
				Umu Nkanu and Umuere Kolo	30
				Umuikwe Onwuchi and Umuikwe Elotere	31
				Umu Oka	32

3722

CAP. 791
Local Government Instruments

SCHEDULE — continued

1 Name of Local Council	2 Common Seal	3 Villages whose areas make up the area of authority of the Council	4 No. of Coun- cillors	5 Wards each electing one Councillor	6 Serial No. of Wards
Ukpata ..		Ukpata Village ..	15	<i>Unuamigu Quarter:</i>	
				Umuezeanokwulu	1
				Umumbosi	2
				Umuezemona	3
				Umuezengwu	4
				Umugudumu	5
				<i>Otoboneto Quarter:</i>	
				Achalla Oda	6
				Umunakwe	7
				Amaokpukpa	8
				Umuogu Quarter	9
				<i>Umuigwuoke Quarter:</i>	
				Umumgbagu	10
				Umueze	11
				Otoboneto	12
				Umuonya Quarter	13
				<i>Amaofia Quarter:</i>	
				Umudialeke	14
				Umudiadinu	15
Eha Amufu ..		Eha Amufu Village ..	42	<i>Umuhu Quarter:</i>	
				Ama Uzamu:	
				Umu Azu	1
				Umuezereaguofu	2
				Umu Ozibo	3
				Amaofia	4
				Akpaka	5
				Umuokpada	6
				<i>Mgbuji Quarter:</i>	
				Umu Omulo	7
				Ama Osigidi	8
				Umu Oke	9
				Otu	10
				Umuogili	11
				Ape/Ndiagu Mgbuji	12
				Obibi	13
				<i>Ihenyi Quarter:</i>	
				Amagbu	14

Enugu Province/Nsukka Division

CAP. 79

3723

SCHEDULE — continued


1 Name of Local Council	2 Common Seal	3 Villages whose areas make up the area of authority of the Council	4 No. of Coun- cillors	5 Wards each electing one Councillor	6 Serial No. of Wards
Eha Amufu —continued				Amaeze Aka 15 Amagu: Umunakagu/Umuojira 16 Umu Udugbe/Umu Ame/ Orokoro 17 Isu: Amagu/Umuolugoeze/ Amaezeuka 18 Umuode/Amaegbu/Ofioro 19 Amede Quarter: Akuozougu Ohuani 20 Akuozougu Ezianede 21 Aboh Quarter: Amankpaka: Amaokpebe 22 Amankpaka 23 Ama Obelebe 24 Ama Ogbu: Eziaboh 25 Umu Udu 26 Umujiovu Quarter: Umujiovu Enu, Umujiovu Ani .. 27 Agemedde Quarter: Ukpoketu: Umuedeolugu, Umueneoji, Umu- eze 28 Umuosayi, Umuagbo 29 Umuonyia, Umuedenwalezi 30 Obodo Nabo: Umuoyide: Umuede Ebe 31 Umuaja Ngene 32 Umuezeome 33 Ngere Ekpo 34 Ogolofia Ndia-agu 35 Odenigbo 36 Hausa Strangers 37	

3724

CAP. 79]

Local Government Instruments

SCHEDULE — continued


1 Name of Local Council	2 Common Seal	3 Villages whose areas make up the area of authority of the Council	4 No. of Coun- cillors	5 Wards each electing one Councillor	6 Serial No. of Wards
Eha Amufu .. —continued				Strangers at Eha Market: Onitsha Province: Awka Division, Onitsha Division .. 38 Onitsha Province: Udi Division, Awgu Division, Nsukka Division, Enugu Divi- sion 39 Owerri Province: Owerri Division, Orlu Division, Okigwi Division 40 Bende Division, Calabar Province 41 Ogoja Province 42	
Umualor ..		Umualor Village ..	18	Umu Ezuboke Quarter: Umu Eziagu 1 Umu Chiezi 2 Umu Ejeaba 3 Umu Igwuagunama 4 Umu Ogboko 5 Umu Ezeogbu Quarter: Umu Edowo 6 Umu Idoko 7 Umu Odobukwu 8 Umu Onaokwo 9 Umu Atugbo 10 Umu Eniyi 11 Umu Enyanwuokwo 12 Umu Aliyi Quarter: Umu Edenehe 13 Umu Enyiogodo 14 Amofia 15 Amabo and Umuogili 16 Umu Alegu and Umuodome 17 Ezza Settlers 18	

Enugu Province | Nsukka Division

[CAP. 79

3725

SCHEDULE — continued


1 Name of Local Council	2 Common Seal	3 Villages whose areas make up the area of authority of the Council	4 No. of Coun- cillors	5 Wards each electing one Councillor	6 Serial No. of Wards
Ikem		Ikem Village	30	<p><i>Ogo Quarter:</i> Umu Ezuta: 1 Umu Egwu Amanyi 2 Umu Obo Onyili 3 Umu Onehe 4 Umu Ugwuabo 4</p> <p><i>Obagu:</i> Umu Owa 5 Umu Nibi 6 Umu Eze Orogbo 7</p> <p><i>Ogeregwu:</i> Umu Ogene Alu 8 Umu Ogene Owo 9 Umu Elechi 10</p> <p><i>Umuanyanwu:</i> Umu Ezugwu 11 Ihube Nato 12 Odumogwu 13</p> <p><i>Umuejiogo:</i> Umu Omega and Umu Ndoma .. 14 Umu Ikpa and Umu Ojobi .. 15</p> <p><i>Umuarun Quarter:</i> Umuodem: Umu Osai Eze, Umu Nshi Ngene, Umunoko 16 Umu Ozioha and Umu Ozinyi .. 17</p> <p><i>Aleke Nohe:</i> Umu Ogbushi and Umu Eneje .. 18 Umu Eji 19 Umu Ugwu 20 Ebia Okpatu 21 Umu Nweze 22</p> <p><i>Ebia:</i> Umu Okwo and Umu Edegwu .. 23 Umu Ezenakwa 24</p>	

3726

CAP. 79]

Local Government Instruments

SCHEDULE — continued

1 Name of Local Council	2 Common Seal	3 Villages whose areas make up the area of authority of the Council	4 No. of Coun- cillors	5 Wards each electing one Councillor	6 Serial No. of Wards
Ikem —continued				<p><i>Amudamu:</i> Umu Ugwele and Umu Onagbatu 25 Anama 26</p> <p><i>Ndiagu Nkwo:</i> Umu Ozinohe and Umueshi .. 27 Umu Alegu, Umu Ohagu, Umu Agbokwo 28 Umu Oshim, Umu Oyide, Umu Ogbe 29 Ugwuagbatu 30</p>	
Mbu		Mbu Village	30	<p><i>Amonu Quarter:</i> Uwani: Umuokpobe 1 Umuogu: Umuogu Mbago 2 Umuogu Mbada 3 Umuozi Omenyi 4 Umuosi Meze and Umuohagu .. 5 Umuataguinyi and Ofoluonu .. 6 Uwani 6</p> <p><i>Ajuona:</i> Igwenshi Mkpaka: Umuosayi Ogbe 7 Umueze Mbuona: Agolinwowo and Osayi Nwowo .. 8 Umualo Nweze and Umuezenwa .. 9 Aleke 10 Umuagbo Mkpaka 11 Umuosayi Mkpaka and Ukwu- eze Mkpaka 11 Umuoga Nwugwo, Umuedenwe- ze, Umuegwuonyi 12 Umualo Nwagbo, Umufi- nwugwu, Igwenshi Ogbe .. 13</p>	

Enugu Province / Nsukka Division

[CAP. 79

3727

SCHEDULE — continued


1 Name of Local Council	2 Common Seal	3 Villages whose areas make up the area of authority of the Council	4 No. of Coun- cillors	5 Wards each electing one Councillor	6 Serial No. of Wards
Mbu — continued				<p>Ogbodu: Agbowo Ugoji:</p> <p>Umu Alumona 14 Umuagbo Biliko and Umuidu .. 15 Umumbo, Umuoigbe, Umueze- kenyi 16 Akporga and Umuisingene .. 17</p> <p>Akpoti Quarter:</p> <p>Ugwoke-Na-Oka:</p> <p>Umuezenohe 18 Umuoangene 19 Umu Ukwunohe and Umu- okanangene 20 Umuo dome 21 Umuelebe 22 Ohulo 23</p> <p>Umuo zigbo:</p> <p>Umu Ugoke Owo 24 Umuyi Emeogodo 25</p> <p>Uwani:</p> <p>Umumbo 26 Omeji 27</p> <p>Umunnameze:</p> <p>Umufinwugwu, Umu Ukwuefi, Umumba 28 Umu Ugwu Agbo, Umu Ogbe, Umuisingene 29 Umu Okwenwani, Umu Ukwu- agbo, Umu Odonwou .. 30</p>	

3728

CAP. 791

Local Government Instruments

SCHEDULE — continued


1 Name of Local Council	2 Common Seal	3 Villages whose areas make up the area of authority of the Council	4 No. of Coun- cillors	5 Wards each electing one Councillor	6 Serial No. of Wards
Leke		Leke Village	30	<p>Ishielu Quarter:</p> <p>Ofuteomi:</p> <p>Ujam Okwo 1 Ugwu Okwo 2 Eze Ogoli Nwokwo 3 Agbo Okwo and Anyim Okwo .. 4 Ujam Eneja 5 Azu Owelle 6 Egbe Aleke 7 Ujam Ukuta, Okwo Ogoli, Ona Awka 8</p> <p>Obeagu Aba Quarter:</p> <p>Uroko Ugwu 9 Ihevu Ugwu 10 Ishingele Ugwu 11 Edu Aba 12</p> <p>Akpali Quarter:</p> <p>Amegu:</p> <p>Umuagbo Ujam 13 Umuagbo Eduzi 14 Umu Iga 15 Amachalla and Umureh .. 16 Umualeke 17 Amokwe 18 Umunzu 19</p> <p>Umu Ugwu Quarter:</p> <p>Umu Egboka and Agba Asanya .. 20 Abosi Agbo and Aluhu Isingene .. 21 Umu Olowu and Umu Agbo .. 22 Umu Nwonu and Umu Nnaji .. 23 Nwikpa 24 Umu Ohagu Umu Ugwu 24</p> <p>Umu Egwu Quarter:</p> <p>Umudum Eji and Umu Ebenyi .. 25 Eji 26 Umu Ogbu Nweji 27 Umulogbe and Umuezeominyi .. 27 Nseya Aluhu 28</p>	

Emugu Province / Nsukka Division

CAP. 79

3729

SCHEDULE — continued


1 Name of Local Council	2 Common Seal	3 Villages whose areas make up the area of authority of the Council	4 No. of Coun- cillors	5 Wards each electing one Councillor	6 Serial No. of Wards
Leke—continued Obolo Afor ...		Obolo Afor Village ...	26	Okwo Edoma 29 Umu Ogoli 30 <i>Umuezejo Quarter:</i> Umuejavu 1 Umuajere, Umuajimeze 2 Umuona, Umuamoke 3 Umuasanya, Umuegwá 4 <i>Amutenyi Quarter:</i> Umuitodo Ake 5 Umuonoru 6 Umuezeajogwu 7 Umueso and Umuekpa 8 Umuattamezen 9 Umunagu 10 <i>Ohulo Quarter:</i> Umuebor 11 Umuseidoko 12 Umuitodo Ogala, Umu Uka 13 Umu Ogbasi Oyelu, Umuekpa 14 <i>Umu Ugbabe Quarter:</i> Umu Udede 15 Umu Urama Okpe 16 Amaegbo 17 Umuitodo 18 <i>Ihakpu Quarter:</i> Amaedem: Dim 19 Ukwuakpu 20 Amuzu: Oko Itodo 21 Oshiomomo 22 Umueha: Umuakpuinyi, Umuabata 23 Umu Ukwueze, Umu Udude 24 Ukwuagba 24 Amagu: Umuezeonyeke 25 Umujiliji 26	

3730

CAP. 791

Local Government Instruments

SCHEDULE — continued


1 Name of Local Council	2 Common Seal	3 Villages whose areas make up the area of authority of the Council	4 No. of Coun- cillors	5 Wards each electing one Councillor	6 Serial No. of Wards
Eha Alumona		Eha Alumona Village	33	<i>Eha Quarter:</i> Ehamuleze: Azuma 1 Umuezeaguiyi and Umusu 2 Strangers at Azuma: Ugwuanyanwu and Agudene 3 Akwali 4 Umuezeokpaka: Amushi: Umualima Uno 5 Umualima Agu 6 Umuaroji Uno 7 Umuaroji Agu 8 Umuoshiga: Amechelu Uno 9 Amechelu Agu 10 Umuomaga Uno 11 Umuomaga Agu 12 Ezeaba: Ezeogbo 13 Umukwosi 14 Nzutigbo and Ikeagwu 15 Ezenwoke: Ezenwoke Uno 16 Ezenwoke Agu 17 <i>Agbanere Quarter:</i> Orlu: Orlu Enu 18 Orlu Ani 19 Owerri Ani: Ebulu Ugwu 20 Agama and Owelle Ukwu 21 Okwe: Ikwuama 22 Ohuani 23	

Enugu Province/Nsukka Division

CAP. 79

3731

SCHEDULE — continued


1 Name of Local Council	2 Common Seal	3 Villages whose areas make up the area of authority of the Council	4 No. of Coun- cillors	5 Wards each electing one Councillor	6 Serial No. of Wards
Eha Alumona —continued		Ogbodu ABA Village ..	18	<i>Umabor Quarter:</i> Umuhu: Umunazo 24 Ajigbu 25 Owerre Umabor: Ezema 26 Amogu 27 Amagu and Abo 28 Okwani and Ovoko 29 <i>Umueze Bunagu Quarter:</i> Isiagu 30 Isiakwaka and Igboro 31 Adaricha and Okpulo 32 Isiuno and Ogbunagu 33 <i>Ngodo Quarter:</i> Umu Okpugwogu 1 Umu Adebisi 2 <i>Umu Ezeah Quarter:</i> Umu Okpeza 3 Umu Ogbaniko 4 Umu Okwo 5 Umu Ona 6 Umu Ezeugwu 7 Umu Oshigbo Omada 8 <i>Ogwu Quarter:</i> Umu Ukwueze 9 Umu Udude 10 Umu Ezogwu and Umu Agbo 11 <i>Umu Nagu Quarter:</i> Umu Ogamide 12 Umu Ornego Ogwa 13 Umu Alumona Ikoha 14 Umu Ude Agada 15 Odobido Imilike 16 Agushile 17 Umundu 18	
Ogbodu ABA ..					

3732

CAP. 79]

Local Government Instruments

SCHEDULE — continued


1 Name of Local Council	2 Common Seal	3 Villages whose areas make up the area of authority of the Council	4 No. of Coun- cillors	5 Wards each electing one Councillor	6 Serial No. of Wards
Orba ..		Orba Village	27	<i>Owerre Eze Orba Quarter:</i> Ugwu 1 Owerre: Enu 2 Ani 3 <i>Ajuona Quarter:</i> Nkpunator 4 Dioha 5 Okara 6 Umu Afia 7 Obi Igbo 8 Acharra 9 <i>Okpo Quarter:</i> Nsomu Oka: Umu Ugwuoke, Umu Ezike 10 Ugwu, Umuna Akpete 11 Ama Ogbodo, Owerre Okpu 12 Eziagu, Okome <i>Amala Quarter:</i> Ama Edem, Diaboechegimu 13 Ama Ekwuru 14 Umu Nkpume 15 Amaorba Quarter 16 <i>Ohom Quarter:</i> Amokofia: Amadim 17 Ibeguma 18 Ohom Agu 19 Umudiale: Umuegbe, Ezenkpu 20 Adije, Ezedie 21 Ohebe Quarter 22 <i>Ndiagu Orba Quarter:</i> Agbabem, Elu Ahoro, Nkpologu 23 Onicha, Nkporoko, Igboneme 24	

Enugu Province/Nsukka Division

CAP. 79

3733

SCHEDULE — continued


1 Name of Local Council	2 Common Seal	3 Villages whose areas make up the area of authority of the Council	4 No. of Coun- cillors	5 Wards each electing one Councillor	6 Serial No. of Wards
Orba —continued				Isi Ugwu, Ama Orba Agu, Ugwu Anyanwu Leke, Odenigbo Azuabor, Akah	25 26 27
Udunedom ..		Igugu Village ..	19	<i>Amachalla Quarter:</i> Umu Agbogo Umu Awoke Umu Ochi <i>Umu Okere Quarter:</i> Umuoriko Umuagbokwo <i>Ifuama Quarter:</i> Amagu Amolu Alagbo Elu Alagbo Ani Umueze Ogwuma <i>Umu Meli Quarter:</i> Umu Okpe Umu Eha Ani Umu Elemchi Umu Ekpa Umu Ogaleke Umu Ojo Umu Ose Umu Ajigbo Umu Eya	1 2 3 4 5 6 7 8 9 10 11 12 13 14 15 16 17 18 19

3734

CAP. 791



Local Government Instruments

SCHEDULE — continued

1 Name of Local Council	2 Common Seal	3 Villages whose areas make up the area of authority of the Council	4 No. of Coun- cillors	5 Wards each electing one Councillor	6 Serial No. of Wards
Imilike ..		Imilike Village ..	26	Umu Afa Quarter <i>Umu Nzu Quarter:</i> Umu Eze Amokwu <i>Umu Ubiagu Quarter:</i> Umuaroji Umu Ogagwu Umu Origba Umu Okogwuma Amaezike Umuinyere Amaegu Ama Enugu Ama Eyi	1 2 3 4 5 6 7 8 9 10 11 12

Enugu Province

SCHEDULE — continued

1 Name of Local Council	2 Common Seal	3 Villages whose areas make up the area of authority of the Council	4 No. of Coun- cillors	5 Wards each electing one Councillor	6 Serial No. of Wards
Amala		Amala Village ..	20	<i>Umu Enachi Quarter:</i> Umuogwa 1 Umu Onyeke Atama and Umueje .. 2 Umu Ogate 3 Umu Idokoekwu 4 Umu Egbuke 5 Umu Idike 6 Umu Okpara 7 <i>Umuegali Quarter:</i> Umu Ukwuezogwu 8 Umu Omame 9 Umu Ododo 10 Umu Adaku 11 Umu Agbadu 12 Umu Ikpa 13 <i>Ifroka Quarter:</i> Umu Ogili 14 Umu Itodo Onosha 15 Umu Amuchime 16 Umu Alumona 17 Umu Anohé 18 Umu Olingene 19 Umu Egba 20	
Umu Ozzi ..		Umu Ozzi Village ..	38	<i>Okpo Quarter:</i> Umu Odoma 1 Umu Odoko and Umu Oshowu .. 2 Amaja Quarter 3 Ikpa Amodo Quarter 4 <i>Igogoro Quarter:</i> Umu Aba 5 Umu Odumogwu 6 Umu Ozzi Ogbene 7 Umu Agbekwu, Ofoga Ibo, Ofoga Ndiagu 8 Okkata Quarter 9 Owerre Eze Quarter 10	

3738

CAP. 79] Local Government Instruments

SCHEDULE — continued

1 Name of Local Council	2 Common Seal	3 Villages whose areas make up the area of authority of the Council	4 No. of Coun- cillors	5 Wards each electing one Councillor	6 Serial No. of Wards
Umu Ozzi —continued				<i>Ugbayike Quarter:</i> Ogboli Ukwaja, Ogboli Amagu, Akamgbo Ezinabo, Ezenato Amaeze 11 Umu Agbo Umura, Umu Ose Akamawo Umu Agbo Umunojo .. 12 <i>Inyi Quarter:</i> Umu Ekwensu and Ama Oba .. 13 Umu Ugwu: Eboh Umude, Eboh Umu Agbedo, Eboh Umu Ezugwu .. 14 Umu Achi Quarter 15 Ama Ube Quarter 16 <i>Ogrute Quarter:</i> Umu Idoko and Umu Asanya .. 17 Umu Ogili Eze and Umu Oyinna Nwoye 18 <i>Agu Ibeje Quarter:</i> Umu Omu Osai, Umu Onasi, Umu Ugwuanyi Osai, Umu Agbede, Umu Abugu, Umu Ohagu, Umu Ojobor 19 Umu Ame Aba, Umu Itodo Aba, Umu Onoja, Umu Onoja Idoko Aba, Umu Udaya Idoko, Umu Osai Idoko Aba, Umu Ekenyi .. 20 Umu Okpe Osai, Umu Okwuneje, Umu Ogbaja, Umu Ega, Umu Ugwuanyi Oyinna, Umu Alu- mona 21 <i>Umu Opu Quarter:</i> Umu Enubi Owo 22 Umu Abanyi 23 Ogboli Umu Asadu 24 Ezzilo Quarter 25 Iyionu Quarter 26	

Enugu Province | Nsukka Division

[CAP. 79



3739

SCHEDULE — continued

1 Name of Local Council	2 Common Seal	3 Villages whose areas make up the area of authority of the Council	4 No. of Coun- cillors	5 Wards each electing one Councillor	6 Serial No. of Wards
Umu Ozzi —continued				<i>Isi Ugwu Quarter:</i> Umu Ogili Eze and Umu Oba Iya 27 Umu Agbo and Umu Asama 28 Strangers 29 <i>Umu Iyida Quarter:</i> Umu Adogwa: Umu Oyiga, Umu Opuja, Umu Agbedo Onu, Umu Eso Idoko, Umu Onoja Nweze, Umu Urama Nwomah, Umu Uja Nogbo, Umu Asanya Idoko, Umu Oyelu Ogili, Umu Ogili Eje 30 Umu Ezeocha Odumeke Inyere, Umu Agachi Odumeke Inyere, Umu Azegba Oyiga Inyere, Umu Idoko Odumeke Inyere, Umu Ogodo Inyere, Umu Nzegwu Inyere, Umu Idoko Nwagbo Inyere, Umu Idoko Nwoye, Umu Ufiene, Umu Azegba Umu Idoko Ufiene, Umu Abugwu Omada Ufiene, Umu Ukwueze Oyiga Ufiene Umu Aji, Umu Urama Okpube, Umu Otije, Umu Aroji Nwoye, Umu Onogwu, Umu Osai Eze Uno, Umu Ochene 31 Umu Ojogwu Mkpo, Umu Osai Ezeagu, Umu Onogwu, Umu Eze Omego, Umu Ugbebe Nwoye 32 Umu Onu: Umu Ogili Onu 33 Umu Ukwueze Eya, Umu Oda Ogene and Uno, Umu Ome Iyaya and Nwoye 34 Mkpamute Quarter 35 36	


3740 CAP. 79] Local Government Instruments

SCHEDULE — continued

1 Name of Local Council	2 Common Seal	3 Villages whose areas make up the area of authority of the Council	4 No. of Coun- cillors	5 Wards each electing one Councillor	6 Serial No. of Wards
Umu Ozzi —continued				<i>Onicha Quarter:</i> Umu Agbedo Aba 37 Onicha Ogba, Umu Osai 38 <i>Ohiamonu Ekwensu Quarter:</i> Nze Ogwu 1 Umu Koko 2 Ama Uvuru 3 <i>Ohanoji Quarter:</i> Imi Ikwolu 4 Imi Ikwali 5 <i>Ama Etiti Quarter:</i> Uwelu 6 Uwani 7 <i>Ohanolodo Quarter:</i> Ama Edem 8 Ama Uwani 9 Ikolo Ani Quarter 10	
Ikolo		Ikolo Village	10		
Umu Itodo		Umu Itodo Village	27	<i>Imufu Quarter:</i> Umu Ukwaba Umu Owoya, Umu Urama Umu Owoya, Umu Agibo Umu Owoya 1 Umu Okoro Umu Owoya, Umu Amoke Umu Owoya, Umu Eya Okashi Umu Owoya, Umu Ajo Umu Owoya 2 Umu Onaje 3 Umu Osai 4 <i>Umu Ofido Quarter:</i> Uwenu: Umu Okereanyi, Umu Ogili, Umu Ugbabe 5 Umu Obia and Umu Osai 6 Ukwuolu: Umu Nnaji, Umu Odu, Umu Edugwu, Umu Ayoli 7	

Enugu Province/Nsukka Division [CAP. 79 3741

SCHEDULE — continued


1 Name of Local Council	2 Common Seal	3 Villages whose areas make up the area of authority of the Council	4 No. of Coun- cillors	5 Wards each electing one Councillor	6 Serial No. of Wards
Umu Itodo —continued				Ugwu Abudu: Umuabi 8 Umu Odachi 9 Amachalla Quarter: Umu Agbedo 10 Umu Oligene and Umu Eze 11 Umu Opu Ogwu 12 Umu Oke and Owerre Eze 13 Umu Onoda Umu Aba 14 Umu Eze Ayoli and Umu Owoya 15 Umu Enali and Umu Nwaoma 16 Nkpulu Attama 17 Ikpuiga Quarter: Umu Ohe and Umu Odumogwu 18 Umu Ogbese and Umu Agbekwu 19 Amufie Quarter: Umu Ose 20 Ugwu Amufie 21 Umu Ele 22 Umu Ogodo 23 Umu Ogoli 24 Hausa Strangers 25 Igbele Quarter: Umu Omogbo and Umu Oshemeje 26 Umu Asanya and Umu Idoko 27 Oda Quarter: Umu Ozi: Umu Oligene 1 Isi Ofu 2 Umu Okoro 3 Umu Ekoh 4 Umu Ona 5 Umu Omodaga: Umu Okwo Eda 6 Umu Okwo Ojike 7 Umu Osanye 8 Umu Asekerenyi 9	
Ezzedo		Ezzedo Village	15		

3742

CAP. 79]

Local Government Instruments

SCHEDULE — continued


1 Name of Local Council	2 Common Seal	3 Villages whose areas make up the area of authority of the Council	4 No. of Coun- cillors	5 Wards each electing one Councillor	6 Serial No. of Wards
Ezzedo —continued				Umu Eya: Umu Opu Eya 10 Umu Idoko and Umu Abutu 11 Eya 12 Umu Omogbo 13 Umu Ezema 14 Urosli Quarter: Umu Idoka Agbo 15 Umu Iganyi 16 Aji Quarters: Umuitodo Aba 1 Umu Ayoli: 2 Umu Odo 3 Umu Okoro 4 Umu Oda 4 Umunanor: Umu Ijiga Eje, Umu Ottah, Umu Aheki, Umu Inene 5 Umu Onehe: Umu Elokpe, Umu Enwe 6 Umu Alumona, Umu Osayi, Umu Aba 7 Umu Odeje and Umu Ogbakwu 8 Umu Aguiyi 9 Umu Idenyi 10 Ofodo Quarter 11 Umu Ogbo Quarter: Umu Nwoye Uno and Agu 12 Umu Abata 13 Umu Ekerigwo 14 Umu Owoko 15 Umu Odoko 16 Ogbo Inyi 17 Amara Quarter: Umu Owe Nwainyi, Umu Ogbo Anna, Umu Amafi Nwanna, Umu Ozai Anna, Umu Owuno 18	
Essodo		Essodo Village	23		

Enugu Province/Nsukka Division

[CAP. 79

3743

SCHEDULE — continued

1 Name of Local Council	2 Common Seal	3 Villages whose areas make up the area of authority of the Council	4 No. of Coun- cillors	5 Wards each electing one Councillor	6 Serial No. of Wards
Essodo —continued				Umu Olepie: Umu Eze Nweze, Umu Asanya, Umu Abugwu, Umu Odeje, Umu Okoro Nwaogbo	19
				Umu Olepie: Umu Ogugu Agbo, Umu Orugu Okoko, Umu Aguinyi, Iyi Akpa	20
				Umu Agama Quarter: Umu Agbo: Umu Ogbaje Aya, Umu Abuga Aya	21
				Umu Adanwo, Umu Agada	22
				Umu Idiko Eliwo, Umuopu Eke	23
Eteh		Eteh Village	31	Umuonada Quarter: Umu Enebe: Umu Akogwu: Umu Anohi Umu Owoya Umu Aba Umu Ebe: Umu Aroji and Umu Akogwu Umu Ane and Umu Adakari Umu Omada and Umu Agada Ikonwu Umu Obamaja and Umu Ododo Ada Umu Enohi and Umu Ojo Umu Uja and Umu Itodo, Umu Inebo, Umu Ochoriko Ogodo Umu Ododaba: Umu Idoko and Umu Omo- nogbo Umu Onupe and Abaligwo	1 2 3 4 5 6 7 8 9 10 11 12
				Ebiega Quarter: Umu Isi: Umu Odo	13

3744

CAP. 791

Local Government Instruments

SCHEDULE — continued


1 Name of Local Council	2 Common Seal	3 Villages whose areas make up the area of authority of the Council	4 No. of Coun- cillors	5 Wards each electing one Councillor	6 Serial No. of Wards
Eteh —continued				Umu Onoda Idoko, Umu Onita, Umu Ochigbo Umu Okpe and Owonno	14 15 16
				Umu Obida: Umu Agada Ategbu and Umu Akpakwo Umu Oreke, Umu Enwe Arogu, Umu Onyioja Umu Asanya	17 18 19
				Umu Osigide: Umu Egbe Umuame Umu Egbe Umuonu Umu Omowa Umuonogwu Umu Omowa Umuoduma Umu Abogoh Umu Okpanwoh Umu Adokpe	20 21 22 23 24 25 26
				Strangers: Achi and Ikem Aji Strangers Idoma Strangers	27 28
				Umuopu Strangers: Umu Onu Omeh, Umu Eze Nwa Ikporiko, Umu Asadu, Umu Enubi Owo Umu Ogara Ugweze and Ogrugru Umuonoja Umuosai Amara Strangers	29 30 31

Enugu Province/Nsukka Division

CAP. 79

3745

SCHEDULE — continued


1 Name of Local Council	2 Common Seal	3 Villages whose areas make up the area of authority of the Council	4 No. of Coun- cillors	5 Wards each electing one Councillor	6 Serial No. of Wards
Itchi ..		Itchi Village ..	24	<p><i>Ohe Quarter:</i> Umu Udedike, Umu Ugwuoke Ogo, Umu Osai Ugwu .. 1 Umu Akenyi .. 2 Umu Idoko Ogo .. 3</p> <p><i>Amabo Quarter:</i> Umu Atama Giginna, Umu Ogban- iyi, Umu Agbo Asadu .. 4 Umu Ezema Nwoye, Umu Urama Ugwu, Umu Ezema Oyeli, Umu Ugwoke Oyeli .. 5</p> <p><i>Ugwu Akpulo Quarter:</i> Umu Ezekiye .. 6 Umu Ede Nweze and Umu Atama Mama .. 7</p> <p><i>Okka Quarter:</i> Umu Ezema Igbodo .. 8 Umu Abara .. 9 Umu Ayogu Onojo and Umu Giginna Owo .. 10</p> <p><i>Amaekpuru Quarter:</i> Umu Iyoke Awo .. 11 Umu Ezugwuoke .. 12 Umu Ekpa .. 13 Umu Agbo Ogodo .. 14</p> <p><i>Nkpukpurubia Quarter:</i> Umu Ona Oyile .. 15 Umu Atama and Umu Ogili .. 16 Umu Ososmowor .. 17</p> <p><i>Nkalagu Quarter:</i> Uwani: Nkalagu Adani .. 18 Nkalagu Eba .. 19 Etiti Nkalagu .. 20</p> <p><i>Umu Ogba Quarter:</i> Umu Ada and Umu Aroji Owo .. 21</p>	

3746

CAP. 79]

Local Government Instruments

SCHEDULE — continued



1 Name of Local Council	2 Common Seal	3 Villages whose areas make up the area of authority of the Council	4 No. of Coun- cillors	5 Wards each electing one Councillor	6 Serial No. of Wards
Itchi —continued				Umu Nuenaeze and Umu Nkpume Oke .. 22 Umu Ezema Akanwa and Umu Ugwuoke Eze Iyi .. 23 Umu Asaogbe .. 24	
Unadu		Unadu Village ..	18	<p><i>Obaka Quarter:</i> Umu Onoja: Umu Atiko, Umu Onazi .. 1 Umu Oshown .. 2 Umu Onyere Ekere .. 3 Umu Oduma .. 4 Umu Onoja, Umuwoja Aba, Umu Onoja, Umu Aroji Ogene .. 5 Umu Onoja Agu Umonazi .. 6 Umu Onyere Okpachi .. 7 Umu Onoja Agu, Umu Aba, Onoja Uno .. 8 Umu Onoja Agu, Umu Ekenya .. 9</p> <p><i>Ohomu Quarter:</i> Umu Okene: Umu Ajiogwu .. 10 Umu Owo .. 11 Eroh Strangers .. 12</p> <p><i>Umu Nwata:</i> Umu Eze Nweze, Umu Eze Ayoli .. 13 Umu Idoko, Umu Ame, Umu Okotokoto .. 14 Umu Onyere Ewu .. 15 Ogbogilinyaa and Agu Ogede .. 16 Okpachi .. 17 Umu Agada .. 18</p>	

Enugu Province / Nsukka Division

[CAP. 79

3747

SCHEDULE — continued


1 Name of Local Council	2 Common Seal	3 Villages whose areas make up the area of authority of the Council	4 No. of Coun- cillors	5 Wards each electing one Councillor	6 Serial No. of Wards
Error Agu		Error Agu Village	18	<i>Fjunoh Quarter:</i> Umu Idu .. 1 Umu Asadu .. 2 Umu Leke .. 3 Ovoko and Ameboh .. 4 Ugbuene Ani .. 5 Umu Ekoh .. 6 <i>Amakpe Quarter:</i> Umu Ude and Umu Amo .. 7 Umu Avuru Ala .. 8 Umu Oloka .. 9 Isiama .. 10 Umu Avuru Enu .. 11 <i>Uwani Quarter:</i> Isiaku .. 12 Amaede, Amaoha, Oko Ofia .. 13 Umu Ajere Oku .. 14 Owelle Eze .. 15 Ogbu Eke .. 16 Uwenu and Umu Nakala .. 17 Mbiam Onye .. 18	
Iheakpu		Iheakpu Village	22	<i>Umu Aroji Quarter:</i> Umudagu .. 1 Agbashi .. 2 <i>Ikolo Quarter:</i> Umu Agbanike, Umu Ohaja, Umu Oro .. 3 <i>Umwakah Quarter:</i> Umu Agbo and Umu Agama .. 4 <i>Edem Quarter:</i> Umu Oyedu Otah .. 5 Umu Ogah, Umu Agbo, Okpuna Ezike .. 6 Umujiaja Quarter .. 7 <i>Umuokwu Quarter:</i> Umu Okwuenu .. 8 Umu Okwuenu Ani .. 9	

3748

CAP. 79]

Local Government Instruments

SCHEDULE — continued


1 Name of Local Council	2 Common Seal	3 Villages whose areas make up the area of authority of the Council	4 No. of Coun- cillors	5 Wards each electing one Councillor	6 Serial No. of Wards
Iheakpu -- continued				<i>Umu Diaba Quarter:</i> Umu Akpane and Umu Atama .. 10 Umu Fze Diaba .. 11 <i>Ama Emuje Quarter:</i> Onvelu Aba, Umu Ugwu Inyi, Umu Agada .. 12 <i>Aliehule Quarter:</i> Umu Aghaja .. 13 Umu Egwu .. 14 <i>Orukwu Quarter:</i> Okpolor Ibeje .. 15 Umu Eze Aja .. 16 Umu Dioge .. 17 <i>Umuolio Quarter:</i> Umu Odada Eze .. 18 Umu Ibeje Oli .. 19 Umu Akpulike .. 20 Umu Obugu Eze .. 21 Ngwu Ani .. 22	
Eketekete		Ihohoro Village	14	<i>Umu Osapa Quarter:</i> Umu Onah .. 1 Ama Ogbo: Umu Agbedo .. 2 Ama Ogbulo .. 3 Umu Ude: Umu Orogbo .. 4 Oka Ajara .. 5 <i>Ama Elem Quarter:</i> Umu Ude Odaga .. 6 Umu Isara .. 7 <i>Echara Quarter:</i> Umu Aroji Owo .. 8 Ama Ekwuru .. 9 <i>Umu Ugbake Quarter:</i> Okazi .. 10 Odachi .. 11	
		Amaokpo Village			

Enugu Province/Nsukka Division

CAP. 79

3749


SCHEDULE — continued

1 Name of Local Council	2 Common Seal	3 Villages whose areas make up the area of authority of the Council	4 No. of Coun- cillors	5 Wards each electing one Councillor	6 Serial No. of Wards
Eketekete —continued		Ihaka Village	31	Umu Odobo Quarter	12
Ihaka				Ama Uzu Quarter	13
				Ogba Iheaka Strangers	14
				<i>Ekoyi Quarter:</i>	
				Ona Idenyi	1
				Umu Agbo	2
				Umu Amuze	3
				Umu Okome	4
				Umu Logwu	5
				Ossisi	6
				Umueze Umu Eteh	7
				Umu Oyelu	8
				<i>Akotala Quarter:</i>	
				Ama Ohe	9
				Isi Enu	10
				Nkpulu Ude	11
				<i>Umueze Onumu:</i>	
				Umu Opo	12
				Umu Ehanye	13
				Uwani Ikolo	14
				Nkpulu Eze	15
				<i>Ugo Quarter:</i>	
				Ama Eroh:	
				Umu Eka	16
				Umu Ose	17
				Nkpulu Umu Attama	18
				Ama Ohebe	19
				Amagu Uwani	20
				Amagu Uwelu	21
				Umu Eluma and Umu Olugo	22
				<i>Nike Quarter:</i>	
				Ekperemene	23
				Umu Ogba Okalanufe	24
				Umu Egwu	25
				<i>Ufu Ezike:</i>	
				Umu Adagba	26
				Umu Ekpa	27

3750

CAP. 79] Local Government Instruments

SCHEDULE — continued


1 Name of Local Council	2 Common Seal	3 Villages whose areas make up the area of authority of the Council	4 No. of Coun- cillors	5 Wards each electing one Councillor	6 Serial No. of Wards
Ihaka —continued		Obukpa Village	31	Umu Arafa	28
				Amagu Ezike:	29
				Umu Aleka	30
				Ugwu Ogbo	31
				Strangers	
				<i>Owerre Quarter:</i>	
				Ihe:	
				Umu Ogu	1
				Aram	2
				Imufu, Umu Agbedo, Umu Esha,	3
				Umu Osoga	4
				Ogwashi Ujom	5
				Umu Diogu	6
				Umu Nniyi and Nkpoku	
				<i>Umunocha:</i>	
				Oge Agu	7
				Umu Agada	8
				Amazalla	9
				Amakwe and Umuakenyi	10
				Umuoku	11
				<i>Obige Quarter:</i>	
				Azudah and Obige Eti Akpuga	12
				Nkalafia Ani, Nkarafia Ekpa, Umu	
				Oli, Amakwuru	13
				Ameboh Aroji	14
				Ihuama	15
				Amagwu and Uwani	16
				Umuekwensu, Amali Moke, Umu	
				Ojo Aleka	17
				Umuobor	18
				Ameboh Okoto, Amagu, Umu Dia,	
				Ani Ugbele	19
				Umu Ekoh:	
				Umu Ikegbu	20
				Umu Enabo	21
				Umu Aroah:	
				Umu Ufie	22

Enugu Province/Nsukka Division

CAP. 79

3751

SCHEDULE — continued

1 Name of Local Council	2 Common Seal	3 Villages whose areas make up the area of authority of the Council	4 No. of Coun- cillors	5 Wards each electing one Councillor	6 Serial No. of Wards
Obukpa —continued				Umu Ezegu 23 Umu Okpe Ahugbu 24 <i>Ejuona Quarter:</i> Umu Agede 25 Uwelu Eha, Umu Ugwuoke, Umudim Obule 26 Umu Ezike 27 Ameboh Ejuona 28 Ugwashi Okwale, Umu Agada, Umu Ogbogolo 29 Amaeze: Ugbabe and Uwelu 30 Hausas 31	
Ibagwa-Aka ..		Ibagwa-Aka Village ..	38	<i>Ameboh Quarter:</i> Umueze Obule Edemani 1 Umueze Obule Amaji 2 Nkpunanaw Edemani 3 Nkpunanaw Amaji 4 Amagidigbo 5 Amagu Anyanwo Anyoshe and Umu Diota 6 Uburu Ndiagu, Onuiyi Ndiagu, Ubom 7 Ikem and Iyionu 8 Isiagu Ugoh: Umu Ogbu and Umu Agase 9 Umu Ugwuanya and Umu Obochi 10 Anyanwu Anyashe: Agbagbom and Achufuoh 11 Anyanwu Anyashe Imilike and Oso Ida 12 Ogrugru Isiagu: Umu Ajibo Agwa and Umu Iyi Anyi 13 Umu Osayi and Umu Ugwugwo 14	

3752

CAP. 791

Local Government Instruments

SCHEDULE — continued


1 Name of Local Council	2 Common Seal	3 Villages whose areas make up the area of authority of the Council	4 No. of Coun- cillors	5 Wards each electing one Councillor	6 Serial No. of Wards
Ibagwa-Aka —continued				Umu Owaya, Umu Ododo, Umu Asogwa Omada 15 <i>Achalla Quarter:</i> Amaula 16 Umu Egulu 17 Umu Ela and Nru Ibagwa 18 Ogboli Ndiagu 19 Onuiyi and Uburu 20 Anyanwu Anyashe 21 Umudimaje Uno Ezama 22 Idi: Umu Alumona and Oha Agu 23 Umu Oda and Umu Atama Ngwu 24 <i>Eziama Quarter:</i> Amagu Ndioke 25 Ndadu Umu Ugwuanyi 26 Owerre 27 Awkanafia 28 Umu Egbe and Umu Elem Agu Ikolo Uwelu and Ikolo Uvani 30 Ama Nkwu 31 Amabo Ndadu 32 Umueze Oguiyi Oguli 33 Umueze Oguiyi Umu Ajema 34 <i>Strangers:</i> Nnewi and Onitsha Strangers 35 Awka Strangers 36 All other Ibo Strangers 37 Hausa Strangers and Yoruba Strangers 38	

Enugu Province/Nsukka Division

CAP. 79

3753

SCHEDULE — continued

1 Name of Local Council	2 Common Seal	3 Villages whose areas make up the area of authority of the Council	4 No. of Coun- cillors	5 Wards each electing one Councillor	6 Serial No. of Wards
Ovoko ..		Ovoko Village ..	32	<p><i>Umu Elohi Quarters:</i></p> <p>Umu Nkpoke, Nkpulu Ude, Umu Omudagu 1 Ohegu 2 Umu Eze Avulu 3 Ama Ekpili 4 Eze Mulunwa Ibeki 5 Aza Ani and Amahor 6 Umu Ovoko 7 Eboro Ndiuno and Umu Ogude Alum 8 Ama Achalla 9 Umu Jioha 10</p> <p><i>Ovoko Agu Quarter:</i></p> <p>Umu Lolo Igbo Kwubuonu .. 11 Ejuona 12 Umu Elo 13 Umu Lolo Isi Uja and Ejuona Isi Uga 14</p> <p><i>Umulolo Quarter:</i></p> <p>Umu Ugbabe:</p> <p>Umu Ikpo 15 Ukwu Olo 16 Ama Oshua 17 Umu Ogburugbu and Ogbodo Ukwu 18 Umu Ogene-Umu Egbe 19 Umu Ogida Inyi, Umu Oshigishi, Umu Odu, Umu Ogegwu, Mkpulu Ehuru .. 20 Umu Aliogu 21 Udu Nwagu 22 Umu Kadam 23 Ukwu Akpu 24</p>	

3754

CAP. 79]

Local Government Instruments

SCHEDULE — continued

1 Name of Local Council	2 Common Seal	3 Villages whose areas make up the area of authority of the Council	4 No. of Coun- cillors	5 Wards each electing one Councillor	6 Serial No. of Wards
Ovoko —continued				<p>Ejuona Quarter 25 Umu Jimta 26 Ama Ani, Ama Ahaba, Umu Akono .. 27 Ama Aja 28 Umu Ashi 29 Umu Shire and Umu Ezeoka .. 30 Umu Eko 31 Amagu 32</p>	

Enugu Province/Nsukka Division

[CAP. 79

3755

Udi Division

ABAJA AND NGWO COUNTY COUNCIL
(ESTABLISHMENT) INSTRUMENT, 1958

E.R.L.N.
173 of 1959,
123 of 1960.
E.N.L.G.N.
123 of 1961,
189 of 1961.

Citation.

1. (1) This instrument may be cited as the Abaja and Ngwo County Council (Establishment) Instrument, 1958.

Establishment of Council.

(2) The Abaja and Ngwo County Council (hereinafter called "the Council") shall be established on the 1st day of October, 1958.

Seal.

2. The common seal of the Council shall be the following device—



Area of authority.

3. The area of authority of the Council shall comprise the areas of the Local Councils described in the first column of the Schedule to this Instrument.

Constitution.

4. (1) The Council shall consist of forty members thirty-four of whom shall be elected and six of whom shall be appointed.

Wards. (Schedule)

(2) The thirty-four elected councillors shall be elected by electors from the thirty-four wards mentioned in the Schedule.

(3) Not more than one councillor shall be elected by electors from each ward.

Appointed councillors.

(E.R.L.N.
No. 386 of
1959)

(4) The appointed councillors shall, subject to the Law, be the respective Heads of Ngwo, Ojebe-Ogene, Olo-Oha, Ugwunye, Ununneke and Umuoshie clans mentioned in the Schedule to the Selection of Second-class Chiefs Regulations.

(5) Mr J. Oke Nwankwo, M.B.E., is hereby appointed President. President of the Council.

5. The first election of the Council shall be held between 1st August and 30th September, 1958. Date of first election.

6. The method of election of councillors shall be in accordance with the provisions of the Local Government (Elections) Regulations and the elections shall be Type C. Method of election. (E.N.L.G.N. 152 of 1962)

7. The election of a Chairman shall be the first business transacted at the first meeting of the Council, and thereafter the election of a Chairman shall be the first business transacted at the annual meeting of the Council. Election of Chairman.

8. The Council may make and levy an annual rate in accordance with the provisions of sections 126, 127 and 128 of the Law. Rating.

9. In addition to those functions conferred upon County Councils by virtue of the provisions of the Law, or any other written law, the Council— Functions.

- (a) may equip, maintain and control those markets which are already maintained by the Council in accordance with the provisions of paragraph (30) of section 84 of the Law, and with respect to such markets may perform all or any of the functions contained in paragraphs (31) and (32) of section 84 of the Law;
- (b) shall perform all the functions contained in paragraph (33) of section 84 of the Law;
- (c) shall maintain roads (other than roads classified as Trunk Roads and maintained by the Government of the Federation or of Eastern Nigeria), streets, culverts, bridges and street-drains (other than culverts, bridges and drains of roads maintained by the Government of the Federation or of Eastern Nigeria) in accordance with paragraph (60) of section 84 of the Law;
- (d) may make roads, streets, culverts, bridges and street-drains in accordance with paragraph (60) of section 84 of the Law;

- (e) may perform all or any of the functions contained in all the remaining paragraphs of section 84 of the Law;
- (f) may make bye-laws for all or any of the purposes contained in section 85 of the Law;
- (g) shall perform the duties and discharge the functions contained in sections 222 and 223 of the Law; and
- (h) may grant sums of money to parents of twins or provide for the maintenance of twins.

E.R.L.N.
No. 229 of
1956.

SCHEDULE

THE ABAJA AND NGWO COUNTY COUNCIL WARDS

Local Council Area	Villages comprising Ward	Serial No. of Ward
Eke ...	Eke ...	1
Nsude ...	Nsude ...	2
Obioma ...	Obioma ...	3
Ebe ...	Ebe ...	4
Abor ...	Abor ...	5
Ohum ...	Ohum ...	6
Ukana ...	Ukana ...	7
Umuoka ...	Umuoka ...	8
Okpatu ...	Ibute ...	9
	Ikenga ...	10
Umulumgbe ...	Ibute ...	11
	Ikenga ...	12
Ngwo Uno ...	Ngwo Uno ...	13
Ngwo Asaa ...	Ngwo Asaa ...	14
Udi and Agbudu ...	Udi and Agbudu ...	15
Amokwe ...	Amokwe ...	16
Abia ...	Abia ...	17
Nachi ...	Amagu and Okpubeze ...	18
Nachi ...	Ameke and Umube ...	19
Umuabi ...	Umtabi ...	20
Umuaga ...	Umuaga ...	21
Obinagu ...	Obinagu ...	22
Affa ...	Amaozalla ...	23
	Umukoroma ...	
	Ogo ...	
	Amaofia ...	24

SCHEDULE — continued

Local Council Area	Villages comprising Ward	Serial No. of Ward
	Amokwu ...	25
	Ikono ...	
	Inoyi ...	
Egede ...	Egede ...	26
Akpakwume ...	Akpakwume ...	27
Nze ...	Nze ...	28
Olo and Amagu Umulokpa ...	Amandim ...	29
	Achallawa ...	
	Ezeama ...	30
	Ogulogu ...	
	Ibute ...	31
	Amagu Umulokpa ...	
Awaha ...	Imezi ...	32
	Ndiagu ...	33
Oghu ...	Oghu ...	34

EZEAGU COUNTY COUNCIL
(ESTABLISHMENT) INSTRUMENT, 1958

E.R.L.N.
158 of 1959,
391 of 1959,
E.N.L.G.N.
68 of 1962.

1. (1) This instrument may be cited as the Ezeagu County Council (Establishment) Instrument, 1958. Citation.

(2) The Ezeagu County Council (hereinafter called "the Council") shall be established on the 1st day of October, 1958. Establishment of the Council.

2. The common seal of the Council shall be the following device— Seal.



Area of authority.

3. The area of authority of the Council shall comprise the areas of the Local Councils described in the first column of the Schedule.

Constitution.

4. (1) The Council consists of thirty councillors, twenty-five of whom shall be elected, and five of whom shall be appointed.

(2) The twenty-five elected councillors shall be elected by electors from the twenty-five wards mentioned in the Schedule.

(3) Not more than one councillor shall be elected by electors from each ward.

(E.R.L.N. No. 386 of 1959)

(4) The appointed councillors shall be the following persons—the Clan Head of Oghe, the Clan Head of Owa, and the Clan Head of Ugwunaba, mentioned in the First Schedule to the Selection of Second-class Chiefs Regulations, and two other persons appointed by the Minister.

President.

(5) The Minister may appoint a person to be the President of the Council.

Date of first election.

5. The first election of the Council shall be held between 1st August and 30th September, 1958.

Method of election. (E.N.L.G.N. 152 of 1962)

6. The method of election of councillors shall be in accordance with the provisions of the Local Government (Elections) Regulations and the elections shall be Type C.

Election of Chairman.

7. The election of a Chairman shall be the first business transacted at the first meeting of the Council, and thereafter the election of a Chairman shall be the first business transacted at the annual meeting of the Council.

Rating.

8. The Council may make and levy an annual rate in accordance with the provisions of sections 126, 127 and 128 of the Law.

Functions.

9. In addition to those functions conferred upon County Councils by virtue of the provisions of the Law, or any other written law, the Council—

(a) may equip, maintain and control those markets which are already maintained by the Council in accordance

with the provisions of paragraph (30) of section 84 of the Law, and with respect to such markets may perform all or any of the functions contained in paragraphs (31) and (32) of section 84 of the Law;

(b) shall perform all the functions contained in paragraph (33) of section 84 of the Law;

(c) shall maintain roads (other than roads classified as Trunk Roads and maintained by the Government of the Federation or of Eastern Nigeria), streets, culverts, bridges and street-drains (other than culverts, bridges and drains of roads maintained by the Government of the Federation or of Eastern Nigeria) in accordance with paragraph (60) of section 84 of the Law;

(d) may make roads, streets, culverts, bridges and street-drains in accordance with paragraph (60) of section 84 of the Law;

(e) may perform all or any of the functions contained in all the remaining paragraphs of section 84 of the Law;

(f) may make bye-laws for all or any of the purposes contained in section 85 of the Law;

(g) shall perform the duties and discharge the functions contained in sections 222 and 223 of the Law; and

(h) may grant sums of money to parents of twins or provide for the maintenance of twins.

E.R.L.N. No. 229 of 1956.

SCHEDULE

THE EZEAGU COUNTY COUNCIL WARDS

Local Council Area	Villages comprising Ward	Serial No. of Ward
Imezi Owa	Umudim-Umuaji-Ezema-Eziowa	1
	Ogwofia and Amaokpogo	2
	Umu Agba	3
Aguobu Owa	Ezema-Umudim-Umuaji-Eziowa	4
	Ogwofia and Umuagba-Ozom	5
Mgbagbu Owa	Umuaji-Eziowa	6
	Umudim-Ezema-Eziowa	7
Umana Obeleagu	Ogwofia-Umuagba-Ozom	8
	Umana Obeleagu	9
Umana Umuawo Ndiuno	Umana Umuawo Ndiuno	10
Aguobu Umana Umuawo	Aguobu Umana Umuawo	11
Umuna Umuawo Agba	Umuna Umuawo Agba	12
Umumba Ndiuno	Umumba Ndiuno	13
Aguobu Umumba	Aguobu Umumba	14
Umumba Ndiagu	Umumba Ndiagu	15
Obinofia Ndiuno	Obinofia Ndiuno	16
Obinofia Ndiagu	Obinofia Ndiagu	17
Akama Oye	Akama Oghe	18
Neke and Oyofe Oye	Neke and Oyofe Oghe	19
Amansiodo Oye	Amansiodo Oghe	20
Amankwo	Amankwo	21
Iwollo Oye	Ezeoyia-Owoloti-Enugu Iwollo	22
	Ndibunagu-Amagu-Obinagu Iwollo	23
	Aguobu Iwollo	24
Okpogho	Okpogho	25

E.R.L.N.
149 of 1959.
E.N.L.G.N.
147 of 1961.

NKANU COUNTY COUNCIL
(ESTABLISHMENT) INSTRUMENT, 1958


Citation.

1. (1) This instrument may be cited as the Nkanu County Council (Establishment) Instrument, 1958.

Establishment of
County
Council.

(2) The Nkanu County Council (hereinafter called "the Council") shall be established on the 1st day of October, 1958.

2. The common seal of the Council shall be the following Seal device—



3. The area of authority of the Council shall comprise the areas of the local councils described in the first column of the Schedule. Area of authority.

4. (1) The Council consists of fifty-four members— Constitution.

(a) forty-three of whom shall be elected, and
(b) eleven of whom shall be appointed, in accordance with this clause.

(2) The electors of a ward mentioned in the Schedule shall elect one member only to represent that ward.

(3) Of the eleven appointed members the following seven clan Heads are hereby appointed—

The Heads of Akpugo, Amagunze, Awkunanaw, Idodo, Mburubu, Nike and Ugbawka clans as mentioned in the First Schedule to the Selection of Second-class Chiefs Regulations. (E.R.L.N. 386 of 1959)

(4) Chief F. N. Chukuani, the Clan Head of Awkunanaw is hereby appointed President of the Council. President.

5. The first election of the Council shall be held between 1st August and 30th September, 1958. Date of first election.

6. The method of election of councillors shall be in accordance with the provisions of the Local Government (Elections) Regulations and the elections shall be Type C. Method of election. (E.N.L.G.N. 152 of 1962)

7. The election of a Chairman shall be the first business transacted at the first meeting of the Council, and thereafter the election of a Chairman shall be the first business transacted at the annual meeting of the Council. Election of Chairman.

Rating.

8. The Council may make and levy an annual rate in accordance with the provisions of sections 126, 127 and 128 of the Law.

Functions.

9. In addition to those functions conferred upon County Councils by virtue of the provisions of the Law, or any other written law, the Council—

- (a) may equip, maintain and control those markets which are already maintained by the Council in accordance with the provisions of paragraph (30) of section 84 of the Law, and with respect to such markets may perform all or any of the functions contained in paragraphs (31) and (32) of section 84 of the Law;
- (b) shall perform all the functions contained in paragraph (33) of section 84 of the Law;
- (c) shall maintain roads (other than roads classified as Trunk Roads and maintained by the Government of the Federation or of Eastern Nigeria), streets, culverts, bridges and street-drains (other than culverts, bridges and drains of roads maintained by the Government of the Federation or of Eastern Nigeria) in accordance with paragraph (60) of section 84 of the Law;
- (d) may make roads, streets, culverts, bridges and street-drains in accordance with paragraph (60) of section 84 of the Law;
- (e) may perform all or any of the functions contained in all the remaining paragraphs of section 84 of the Law;
- (f) may make bye-laws for all or any of the purposes contained in section 85 of the Law;
- (g) shall perform the duties and discharge the functions contained in sections 222 and 223 of the Law; and
- (h) may grant sums of money to parents of twins or provide for the maintenance of twins.

Enugu Province|Udi Division

SCHEDULE

THE NKANU COUNTY COUNCIL WARDS

Local Council Area	Villages comprising Ward	Serial No. of Ward
		1
Agbani	Agbani Village	2
Agbani Station	Agbani Station Settlement	3
Akpugo	Ogonogo Eji Ndiuno Village	4
	Ogonogo Eji Ndiagu Village	5
	Uwani Ndiuno Village	6
	Obinagu Uwani Village	7
	Obuno Amadis	8
	Obuno Awbias	9
Awkunanaw	Amechi Village	10
	Obeagu Village	11
	Okwuo Village	12
	Ibite Village	13
	Obuofia Village	14
	Amodu and Umueze Villages	15
	Ugwuaji Village	16
	Akwuke Village	17
Ozalla	Ozalla Village	18
Obe	Obe Village	19
Ugbawka	Amafor Uhuona Village	20
	Amafor Umuisu Village	21
	Obinagu Isigwe Village	22
	Obinagu Amauzam Village	23
Amurri	Amurri Enuagu Village	24
	Amurri Eziokwe Village	25
Amechi Idodo	Amechi Idodo Village	26
Owo	Owo Village	27
Amankanu	Amankanu Village	28
Ogbaho	Ogbaho Village	29
Oruku	Oruku Village	30
Amagunze Ohuani	Amagunze Ohuani Village	31
Amagunze Isienu	Amagunze Isienu Village	32
Akpawfu	Akpawfu Village	33
Ihuokpara	Ihuokpara Village	34
Onicha Agu	Onicha Agu Village	35
Nike	Ugwogo Nike Village	36
	Akpawga Nike Village	37
Nara	Nara Umuiba Village	38
	Nara Amofia Village	39
Mburubu	Mburubu Village	40
Nomch	Nomch Village	41
Nkerefi	Nkerefi Imeoha Village	42
	Nkerefi Amofu Village	43
	Nkerefi Enuogu Village	44

Local Councils within Udi Division

LOCAL COUNCILS (UDI DIVISION)
(ESTABLISHMENT) INSTRUMENT, 1958

E.R.L.N.
284 of 1959,
388 of 1959,
E.N.L.G.N.
1 of 1963.

Citation. 1. (1) This instrument may be cited as the Local Councils (Udi Division) (Establishment) Instrument, 1958.

Establishment of Local Councils. (Schedule) (2) The Local Councils (hereinafter called "the Councils") set out in the first column of the Schedule hereto shall be established within the area of the administrative division of Udi on the 1st day of October, 1958.

Seals. 2. The common seals of the Councils shall be as set out in the second column of the Schedule.

Area of authority. 3. The areas of authority of the Councils shall comprise the areas of the villages in the third column of the Schedule, set out opposite to the Councils mentioned in the first column of the Schedule.

Constitution. 4. The Councils shall consist of the number of councillors set out in the fourth column of the Schedule opposite to the Councils mentioned in the first column of the Schedule.

Elections. (E.N.L.G.N. 152 of 1962) 5. (1) The councillors to be elected shall be elected in accordance with the provisions of the Local Government (Elections) Regulations and the method of election shall be Type B.

(2) One councillor shall be elected from each ward described in the fifth column of the Schedule and numbered serially in the sixth column of the Schedule, to the Councils described in the first column of the Schedule opposite.

Dates for first election. 6. The first election of the Councils shall be held between 1st August and 30th September, 1958.

Election of Chairman. 7. The election of a Chairman shall be the first business transacted at the first meeting of each Council, and thereafter the election of a Chairman shall be the first business transacted at the annual meeting of each Council.

8. The Councils—

Functions.

(a) may perform all or any of the functions contained in paragraphs (4), (10), (18), (33), (40), (48), (65) and (82) of section 84 of the Law;

(b) may perform all or any of the functions contained in paragraphs (30), (31) and (32) of section 84 of the Law:

Provided that no market which is maintained by a County Council shall be subject to their jurisdiction;

(c) may build, equip and maintain or grant sums of money towards the establishment, equipment or maintenance of any asylum or settlement for lepers in accordance with paragraph (34) of section 84 of the Law;

(d) may make, alter and divert village roads, cycle tracks, paths, culverts, bridges, drains and water courses in accordance with paragraph (60) of section 84 of the Law;

(e) may regulate or prohibit the planting, cutting, tapping or destruction of any trees or vegetation growing along any village road, cycle track or path in any public place, in accordance with paragraph (67) of section 84 of the Law;


(f) may provide that the owner or occupier of any land or tenements shall maintain, clear and keep free from vegetation the village roads, cycle tracks or paths adjoining their land or tenements in accordance with paragraph (68) of section 84 of the Law;

(g) may establish, control and manage village recreation grounds, open spaces and parks in accordance with the provisions of paragraph (77) of section 84 of the Law; and

(h) may raise money by precept for and spend money on any subject which is within the powers of Local Councils as set out in the Law, or any other written law and which is approved by the Minister as being of a communal nature.



E.R.L.N.
No. 9 of
1956.

SCHEDULE
LOCAL COUNCILS WITHIN UDI DIVISION

1 Name of Local Council	2 Common Seal	3 Villages whose areas make up the area of authority of the Council	4 No. of Coun- cillors	5 Wards each electing one Councillor	6 Serial No. of Wards
Agbani		Agbani Village	25	<p><i>Mbaogodo Quarter:</i> Aniyiagwo: Umunakwofu 1 Umunevo-Ojanyia 2 Umu Umu Avu 3 Umu Onwe 4 Umuyida 5 Obegwu: Umumgba-akulu 6 Umuancho-ode 7 Umuokparanakwa 8</p> <p><i>Ifinama Quarter:</i> Amakpo: Umuani Ejim: Umucjumakporoko 9 Umuona-akporoko 10 Umuchifuakporoko 11 Umuagbo Umuangwo Umunnaude 12 Umuegboachi Umuebodo Ejim 13 Umuanibodoachi Umuaonajim 14 Umuokojim Umuagunwefu 15 Umuanebechiene 16 Umu-uvuangene 17 Umu Agu 18 Umu-ufuani 19</p> <p>Ogbeke: Umungencagom: Umungeneoli 20 Umuanionovo-oli 21 Umuogo 22</p>	

3768 CAP. 79] Local Government Instruments

SCHEDULE — continued

1 Name of Local Council	2 Common Seal	3 Villages whose areas make up the area of authority of the Council	4 No. of Coun- cillors	5 Wards each electing one Councillor	6 Serial No. of Wards
Agbani —continued				Umuezeonwe 23 Mgbenu 24 Ukuruta 25	
Agbani Station		Agbani Station Settlement	10	Nkanu District Settlers 1 Abaja-Ngwo and Ezeagu District Settlers 2 Awka District Settlers 3 Awgu District Settlers 4 Bende District Settlers 5 Okigwi District Settlers 6 Onitsha District Settlers 7 Orlu District Settlers 8 Owerri District Settlers 9 Northern Settlers 10	
Akpugo Ogonogo-Eji Ndiuno		Akpugo Ogonogo-Eji Ndiuno Village	36	<p><i>Obinagu Quarter:</i> Umueden Woko 1 Umuonovoko 2 Umuavu 3 Umuawbia 4 Umuchioba 5</p> <p><i>Eziobodo Quarter:</i> Umuchioke Umuowaeji 6 Umunjokoeji Umuchinwoke 7 Umunneoma</p> <p><i>Amaoelli Quarter:</i> Umunneoma 8 Umu Owa 9</p> <p><i>Ameke Quarter:</i> Umuchinwoke 10 Umu Owa 11 Umu Enengene 12</p>	

Enugu Province/Udi Division



CAP. 79 3769

SCHEDULE — continued

1 Name of Local Council	2 Common Seal	3 Villages whose areas make up the area of authority of the Council	4 No. of Coun- cillors	5 Wards each electing one Councillor	6 Serial No. of Wards			
Akpugo Ogonogo-Eji Ndiuno —continued				Umunneoma	13			
				Umuowaeji				
				Umuchioke				
				Umu Avu	14			
				Umuonovoko				
				Amoji Quarter:				15
				Umuchiokeji				16
				Umunjokoeji				
				Agbede Quarter:				17
				Umuchinwoke				18
				Umunnameji				
				Umuavu				19
				Umuchioke				20
				Umuchiene				21
				Umuavueji				22
				Amede Quarter:				23
				Umuavu				24
				Umuagu				
				Umuoya				25
				Umu Uwa				26
				Umu Ojebe				27
				Umunneoma				
				Umu Uwaeji				28
				Umu Chioke				
				Umunnansi				
				Amuhu Quarter:				29
				Amuhu Onuani				30
				Isioji				
				Amuhu Agu				31
				Iluwakwagu Quarter:				32
				Umuanebu				33
				Umu Ujo-onwe				
Umu Ufu Uba				34				
Umu Agu Ufu				35				
Umu Oyia				36				
Umunsiuba								


3770 CAP. 79] Local Government Instruments

SCHEDULE — continued

1 Name of Local Council	2 Common Seal	3 Villages whose areas make up the area of authority of the Council	4 No. of Coun- cillors	5 Wards each electing one Councillor	6 Serial No. of Wards
Akpugo Ogonogo-Eji Ndiagu		Akpugo Ogonogo-Eji Ndiagu Village	23	Umu Agani Quarter	1
				Umu Owaeji Quarter	2
				Umu Ufu-uba Quarter	3
				Umu Nnama Quarter	4
				Umu Ode Quarter	5
				Umu Ukwagu Quarter	6
				Umu Ene Uba Quarter	7
				Umu Oya Quarter	8
				Umu Nuagu Quarter	9
				Umu Chinwoko Quarter	10
				Umu Uwa Quarter	11
				Umu Igwe Quarter	12
				Umu Avu Njoku Quarter	13
				Umu Avu Chiene Quarter	14
				Umu Ojebe Quarter	15
				Umu Aneta Quarter	16
				Umu Chiene Quarter	17
				Umu Onovoko Quarter	18
				Umu Ejiona Quarter	19
				Umu Nneoma Quarter	20
				Umu Avueji Quarter	21
				Umu Nnameke Quarter	22
				Umu Nnansi Quarter	23
Akpugo Uwani Ndiuno		Akpugo Uwani Ndiuno Village	21	Umuchieji Quarter	1
				Umu Chiani Quarter	2
				Umu Agu Akpene Quarter	3
				Umu Aguayalu Quarter	4
				Umu Eneogbu Quarter	5
				Umu Olie Quarter	6
				Umu Chinjoku Quarter	7
				Umu Ona Quarter	8
				Umu Chianeke Quarter	9
				Umu Oko Quarter	10
				Umu Agunama Quarter	11
				Umu Nshioba Quarter	12
Umu Namaowa Quarter	13				


Enugu Province/Udi Division [CAP. 79 3771

SCHEDULE — continued

1 Name of Local Council	2 Common Seal	3 Villages whose areas make up the area of authority of the Council	4 No. of Coun- cillors	5 Wards each electing one Councillor	6 Serial No. of Wards
Akpugo Uwani Ndiuno— continued				Umu Igwe Quarter 14 Umu Ejingwu Quarter 15 Umu Enechi Quarter 16 Umu Anickwensu Quarter 17 Umu Odechiani Quarter 18 Umu Ugbuona Quarter 19 Umu Nvueji Quarter 20 Umu Oya Quarter 21	
Akpugo Obin- agu Uwani		Akpugo Obinagu Uwani Village	26	Umu Ndeani Quarter 1 Umu Eneani Quarter 2 Umu Ona-ani Quarter 3 Umu Ebiemani Quarter 4 Umu Agbonwani Quarter 5 Umu Onokoani Quarter 6 Umu Egboni Quarter 7 Umu Onovobuchi Quarter 8 Umu Chiubuchi Quarter 9 Umu Akpaubuchi Quarter 10 Umu Ode Quarter 11 Umu Ejimani Quarter 12 Umu Ogbuani Quarter 13 Umu Ejinvu Quarter 14 Umu Ori Quarter 15 Umu Eke Quarter 16 Umu Chieme Quarter 17 Umu Ona Quarter 18 Umu Igbo Quarter 19 Umu Chi Igweshi Quarter 20 Umu Ogbe Quarter 21 Umu Dibia Quarter 22 Umu Agoni Quarter 23 Umu Ode Quarter 24 Umu Onwe Quarter 25 Umu Agamu Quarter 26	


3772
CAP. 79
Local Government Instruments

SCHEDULE — continued

1 Name of Local Council	2 Common Seal	3 Villages whose areas make up the area of authority of the Council	4 No. of Coun- cillors	5 Wards each electing one Councillor	6 Serial No. of Wards
Akpugo Obuno		Akpugo Obuno Village	30	Umu Ani Njoku Quarter 1 Umu Edeonovo Quarter 2 Umu Nnajioli Quarter 3 Umu Ukuru Quarter 4 Umu Onovo Anu Quarter 5 Umu Ngene Njoku Quarter 6 Umu Nneji Ani Quarter 7 Umu Egboejiogwo Quarter 8 Umu Nnaji-iyiovo Quarter 9 Umu Chioba Quarter 10 Umu Nnamite Quarter 11 Umu Ene Onovo Quarter 12 Umu Ode Agu Quarter 13 Umu Nonovo Quarter 14 Umu Edum Quarter 15 Umu Nada Quarter 16 Umu Anebunochi Quarter 17 Umu Iyiovo Quarter 18 Umu Ode Quarter 19 Umu Ode Quarter 20 Umu Ode Quarter 21 Umu Ode Quarter 22 Umu Ode Quarter 23 Umu Ode Quarter 24 Umu Ode Quarter 25 Umu Ode Quarter 26 Umu Ode Quarter 27 Umu Ode Quarter 28 Umu Ode Quarter 29 Umu Ode Quarter 30	

Enugu Province/Udi Division (Cap. 79)

SCHEDULE — continued


1 Name of Local Council	2 Common Seal	3 Villages whose areas make up the area of authority of the Council	4 No. of Coun- cillors	5 Wards each electing one Councillor	6 Serial No. of Wards
Amechi Awkunanaw		Amechi Awkunanaw Village	34	<p><i>Amagu Ugwu Quarter:</i> Nkwozochi: Umuigwe 1 Umuankwoa: Ugwuano 2 Edeano 3 Umuchiankwoa 4 Umuegboankwoa 5 Umu Nsiachi 6 Umu Osienu 7 Umu Ode 8 Umu Egbo-onovo 9 Umu Igwe Awbias 10 Umu Aninkwoa Awbias 11 Edeachi: Umuogo 12 Umu Edeachi 13 Ugwuagba: Umuodubulu 14 Umunnamani 15 Umu Ugwuowo 16</p> <p><i>Umu Onachi Quarter:</i> Umuchiona—Umunnaugwu: Umu Chingwu 17 Umu Aningwu 18 Ndiaga: Umu Ugwuabayiba 19 Umu Agakiba 20 Umu Chiagayiba 21 Umunnajingene: Umunensi 22 Umunigwe 23 Umunnaukwu 24 Umunveneachi 25 Umuchimengwu 26 Ndiaga Awbias 27</p>	

3774

CAP. 79]

Local Government Instruments

SCHEDULE — continued


1 Name of Local Council	2 Common Seal	3 Villages whose areas make up the area of authority of the Council	4 No. of Coun- cillors	5 Wards each electing one Councillor	6 Serial No. of Wards
Amechi Awkunanaw — continued				Umunnajingene Awbias .. 28 Umunnaugwu Awbias .. 29 Nkwoaona: Umu Isiagu 30 Umu Aniona 31 Umu Aniede 32 Umu-uke Awbias 33 Umu Ugwuoya Awbias .. 34	
Obeagu Awkunanaw		Obeagu Awkunanaw Village	25	<p><i>Amazam Quarter:</i> Nyaba-anagu: Ngenennya 1 Aghannya 2 Umuenoato 3 Ewo Anagu: Ani Onovo 4 Eno Onovo 5 Fiaji Ewo 5 Okolo Onovo 6 Ugwu Onovo 6 Chioke Onovo 7 Amazam Awbias 7</p> <p><i>Amaegbu Quarter:</i> Chimeta 8 Umuoyide 9 Umuchime Egbo 10</p> <p><i>Amagu Quarter:</i> Umu Igweoyi: Umunfaji 11 Umunnajioghu 12 Umu Ukwajanna 13 Okpuno 14 Obinagu 15 Amagu Awbias 16</p> <p><i>Ochiuhu Quarter:</i> Obodouvuru 17</p>	

Enugu Province / Udi Division

[CAP. 79


3775

SCHEDULE — continued

1 Name of Local Council	2 Common Seal	3 Villages whose areas make up the area of authority of the Council	4 No. of Coun- cillors	5 Wards each electing one Councillor	6 Serial No. of Wards
Obeagu Awkunanaw — continued		Akegbe Ugwu Awkunanaw Village	38	Uzamdunu:	
Ndinachi				18	
Umuewo-ochie				19	
Ndiagu				20	
Nkpoña:					
Umuchiochie				21	
Umuanu-ona				22	
Uhu				23	
Amukwu				24	
Ochiuhu Awbias				25	
Okwuo Quarter:					
Obeaghu:					
Umueghe				1	
Umuoña				2	
Amagu				3	
Ugwuiyi				4	
Obodongwu				5	
Isiaji:					
Umuagwa-ato				6	
Umuigweshiato				7	
Obunagu				8	
Umu-ukwuato	9				
Umu-ugwunani	10				
Amechi	11				
Ibite Quarter:					
Atakwu:					
Umu-ugwunta	12				
Umungeugwu	13				
Umuekwochi	14				
Umu Onyia	15				
Umu Ngenenama	16				
Umu Ugwuifi	17				
Umu Amaowo	18				
Umu Anagu:					
Umu Nnaji	19				
Umu Ugwu Anagu	20				
Umu Nge Anagu	21				


3776
CAP. 79
Local Government Instruments

SCHEDULE — continued

1 Name of Local Council	2 Common Seal	3 Villages whose areas make up the area of authority of the Council	4 No. of Coun- cillors	5 Wards each electing one Councillor	6 Serial No. of Wards
Akegbe Ugwu Awkunanaw — continued		Obuofia Awkunanaw	13	Umu Eba	22
Ugwunta Awbias				23	
Eba Awbias				24	
Ibite Uwani:					
Amagu:					
Umunkata				25	
Umu Ukwu:					
Umu Anefi				26	
Umu Igwe				27	
Umu Ngeneakum				28	
Ndiozo				29	
Umu Ujamnta				30	
Amagu Awbias				31	
Umuotugbuoma:					
Obunagu				32	
Umualum:					
Umu Igweangene				33	
Umu Anichimeode				34	
Umu Ewo Achime				35	
Umuba:					
Umuene				36	
Umu Okolo Owuji	37				
Umu Ogafu Uwuji	38				
Oha Quarter:					
Mgboko	1				
Umuchimeite	2				
Umuogbu	3				
Amaokpata:					
Umuani	4				
Umuchioke	5				
Ese Quarter:					
Umuchingwu	6				
Isiofor:					
Umuato	7				
Umu Ude	8				
Umuchiokeowo	9				


Erinagu Province / Udi Division
CAP. 79
3777

SCHEDULE — continued

1 Name of Local Council	2 Common Seal	3 Villages whose areas make up the area of authority of the Council	4 No. of Coun- cillors	5 Wards each electing one Councillor	6 Serial No. of Wards
Obuofia Awkunanaw —continued		Amodu and Umueze Awkunanaw Villages Amodu Awkunanaw Village	21	Umueba: Umuchime Umuenumagu Enuagu: Umu Agwu Umuhawagwu	10 11 12 13
Amodu and Umueze Awkunanaw				Achalla Quarter: Owo Achi Ngwu Achi Ngene Achi Uhu Achalla Umwoha Quarter: Umunogo Umunechi Umuobu Umuorurua Ndinjoko Chimeoha Enugu Quarter: Umuchineme Umuowo Isiaji Umuogakwu Ezinato Quarter: Umuode Umu Ukwuene Umuegwakuru Umuorume Umuhawene Quarter: Umuaba Umuowo Umuani Umuagu Ezinato Quarter	1 2 3 4 5 6 7 8 9 10 11 12 13 14 15 16 17 18 19 20 21

3778 CAP. 79] Local Government Instruments

SCHEDULE — continued

1 Name of Local Council	2 Common Seal	3 Villages whose areas make up the area of authority of the Council	4 No. of Coun- cillors	5 Wards each electing one Councillor	6 Serial No. of Wards
Ugwuaji Awkunanaw		Ugwuaji Awkunanaw Village	21	Umumugwu Quarter: Umunkwue Ewo Umuane Umuchianagu Ndiaga Quarter: Umumba Umu Agulu Umunkpume Umunwalo Isiagu Quarter: Umana Oya Umuewoene Umu-uke Umu Achiangu Umuaro Umunnaji Ngene Quarter: Umunnyaifi Umuchianagu Umuewoukwuochie Amauzam Quarter: Umuewoukwu Umualum Umunnaonovo Amaukwu Quarter: Umuochioba Nkpofia Umuane	1 2 3 4 5 6 7 8 9 10 11 12 13 14 15 16 17 18 19 20 21

Enugu Province/Udi Division

[CAP. 79

3779

Serial No. of Wards	No. of Villages whose areas make up the area of authority of the Council	Name of Local Council
14	1	Oba
15	1	Oba
16	1	Oba
17	1	Oba
18	1	Oba
19	1	Oba
20	1	Oba
21	1	Oba
22	1	Oba
23	1	Oba
24	1	Oba
25	1	Oba
26	1	Oba
27	1	Oba
28	1	Oba
29	1	Oba
30	1	Oba
1	12	Oba Village




SCHEDULE — continued

Serial No. of Wards	No. of Villages whose areas make up the area of authority of the Council	Name of Local Council
1	14	Akwuke
2	14	Akwuke
3	14	Akwuke
4	14	Akwuke
5	14	Akwuke
6	14	Akwuke
7	14	Akwuke
8	14	Akwuke
9	14	Akwuke
10	14	Akwuke
11	14	Akwuke
12	14	Akwuke
13	14	Akwuke
14	14	Akwuke
1	30	Ozalla Village



SCHEDULE — continued

SCHEDULE — continued


1 Name of Local Council	2 Common Seal	3 Villages whose areas make up the area of authority of the Council	4 No. of Coun- cillors	5 Wards each electing one Councillor	6 Serial No. of Wards
Obe—continued				Umuchiatu Umuchimeanem Ihuako Quarter Obodo-ukpa Quarter	10 11 12
Amafor Ugbawka		Amafor Ugbawka Village	32	Isienu Quarter: Umunabo Umuezike Amagu Quarter: Umukata Umu Aneke Ike Umu Isu Quarter: Umu Ekwensu Umu Ene Ite Umu Njoku Ite Umu Ode: Eke Ode Amazcaka Obeagu Quarter: Umu Igbody Umu Nevo Odicha Umu Igwe Nevo Umu Nwazeta Umu Amanakwuechi Amankwor Quarter: Umu Ekwensu Ukwa Umu Oghu Ukwa Akpugo Uhunna Uhuona Quarter: Umuejim: Umu Ibuduejim Umu Ubagu Umuchima Umuchiayanwu Umu Aluta Umu Ofia No. 1	1 2 3 4 5 6 7 8 9 10 11 12 13 14 15 16 17 18 19 20 21 22 23 24 25

3782

CAP. 79]

Local Government Instruments

SCHEDULE — continued


1 Name of Local Council	2 Common Seal	3 Villages whose areas make up the area of authority of the Council	4 No. of Coun- cillors	5 Wards each electing one Councillor	6 Serial No. of Wards
Amafor Ugbawka —continued				Umu Fueke Umu Amanaka Umu Onwe Umu Ofia No. 2 Umu Ona Umu Nakene Umu Chiegbu	26 27 28 29 30 31 32
Obinagu Ugbawka		Obinagu Ugbawka Village	30	Amazam Quarter: Umu Aga: Umogbuke Umunwodeaga Umuogbuene Umumba Umu Abia Iwana Umunwuko Umunwodo Agbaisi Igwige Quarter: Umu Onuma Umu Ngene Agu Umu Njonchi Umu Aniugom Umu Nweze Umu Njokoan Umu Anienc Abia Umu Obbo Umuodeakpa: Umu Aniobodo Umu Ani Igweshi Umu Enechoke Umu Chiemeonwe Umu Chiene Umu Aneke Umu Aniada Umu Oweze Umuchi: Umu Ufuogene Umu Igweshi Onwe	1 2 3 4 5 6 7 8 9 10 11 12 13 14 15 16 17 18 19 20 21 22

Enugu Province/Udi Division

CAP. 79

3783


SCHEDULE — continued

1 Name of Local Council	2 Common Seal	3 Villages whose areas make up the area of authority of the Council	4 No. of Coun- cillors	5 Wards each electing one Councillor	6 Serial No. of Wards
Obinagu Ugbawka —continued				Umuchiani Umufiabia Umu Dibia Umu Ngeneani Umu Ekolo Umuonyia Umu Owagu Umu Afor Aneke	23 24 25 26 27 28 29 30
Amurri		Amurri Village ..	34	<i>Enuagu Quarter:</i> Amaebele Umuanebo Umu Aneke: Umuchimanta Umuagu Umuakpu Umuonyia: Obinagu Amauno Umuobuagu <i>Obeagu Quarter:</i> Umuowe Umu-ugbu Enugu Amachalla <i>Umuedum Quarter:</i> Ezienugu Agbo Umunjokuta Umuatuonwe <i>Eziokwe Quarter:</i> Amawbia Obinagu Umuokwensu: Obinagu Amauno Umuagwu Umunanwuji Ihe	1 2 3 4 5 6 7 8 9 10 11 12 13 14 15 16 17 18 19 20 21 22 23

3784

CAP. 79] Local Government Instruments

SCHEDULE — continued


1 Name of Local Council	2 Common Seal	3 Villages whose areas make up the area of authority of the Council	4 No. of Coun- cillors	5 Wards each electing one Councillor	6 Serial No. of Wards
Amurri —continued				Umunjokuokwo: Obinagu Amauno Umuawhene Obeagu Igweta Umunjokuokwo Awbias <i>Umuigbo Quarter:</i> Umuvevo Umuakuma Igboagu Onwe Onubi Ugama Umuigbo Awbias	24 25 26 27 28 29 30 31 32 33 34
Amechi		Amechi Village ..	32	<i>Eziama Quarter:</i> Umugigbo: Umu Uga Umuchiana-akpa Umu Onovo Umu Ato Umu Ogili Umu Agbo Afiakwo Umuona Umu Anagu Umu Onaga Umuode Umu Unah Umu Udunu Ndi Awbia <i>Usam Quarter:</i> Umuonyia: Ndiuno: Umu Ede Umu Olichi Umuonyia: Ndiagu: Umu Ifele	1 2 3 4 5 6 7 8 9 10 11 12 13 14 15 16 17

Enugu Province/Udi Division

[CAP. 79

3785

SCHEDULE — continued

1 Name of Local Council	2 Common Seal	3 Villages whose areas make up the area of authority of the Council	4 No. of Coun- cillors	5 Wards each electing one Councillor	6 Serial No. of Wards
Amechi —continued				Umu Ogbu Okom .. } Umunnamene .. } Umuonyia Awbias .. } Umueze: Ndiuno: Umuonuma } Umuogbuchi } Umuchiafo } Ndiagu: Umuogbuchi } Umueneani } Umuaniede } Umuoshim: Ndiuno } Ndiagu } Umuoshim Awbias } Umuayigwe } Afakwo } Umuoche } Uhuagba }	18 19 20 21 22 23 24 25 26 27 28 29 30 31 32
Owo ..		Owo Village ..	36	Asisi Quarter: Umuosoanyagbo } Umuezeadenyi } Umungene } Umungeneowo } Ihuogu } Umuoshim Akiyi } Umuonyia } Umunsiede } Umu Ugwu Owo } Umu Oshim Amoji } Ogala Quarter: Umuode Akulu } Umungeneowo } Umuegbunoha } Umuchinsiobodo }	1 2 3 4 5 6 7 8 9 10 11

3786

CAP. 79] Local Government Instruments

SCHEDULE — continued



1 Name of Local Council	2 Common Seal	3 Villages whose areas make up the area of authority of the Council	4 No. of Coun- cillars	5 Wards each electing one Councillor	6 Serial No. of Wards
Owo—continued				Umuaganu } Ihuogu } Umuoshim } Ohuani Quarter: Umunsibodoagbo } Umunjoko } Umu Obodo Oji } Umu Igala Eji } Umuaniede } Umuagaanowo } Umuoluchi } Umuokpowo } Umuojiagbo } Isiagu Quarter: Umuomeneogbu } Umualumogbu } Umuagaogbu } Umuagu-ugo } Umuogili Ohuani } Umuogili Isiagu } Umuoke Agba } Umuozo } Umuoluchi } Umuonogo } Umuedeani } Emene Quarter: Umuode } Umuono } Umuoshim } Umuohagu } Umuotuku } Umuoguru } Ndiagu Quarter: Umu Otowa } Umu Owagu and Umuode }	12 13 14 15 16 17 18 19 20 21 22 23 24 25 26 27 28 29 30 31 32 33 34 35 36

Enugu Province/Udi Division

[CAP. 79

3787

SCHEDULE — continued


1 Name of Local Council	2 Common Seal	3 Villages whose areas make up the area of authority of the Council	4 No. of Coun- cillors	5 Wards each electing one Councillor	6 Serial No. of Wards
Amankanu		Amankanu Village	17	<i>Ohubo Quarter:</i> Umuduru 1 Umuagba 2 Isienu 3 <i>Idume Quarter:</i> Umuchinwozo 4 Umungbede 5 Umuigwe 6 <i>Amazuba Quarter:</i> Umuoyide 7 Umualagu 8 <i>Amede Quarter:</i> Umuokparamunzi 9 Umuezenachi 10 Umuoyide 11 Umuezeome 12 Umuezemuchi 13 <i>Obeagu Quarter:</i> Umunshi 14 Umuodakpu 15 Umuonyia 16 Umuelim 17	
Oruku		Oruku Village	22	<i>Onuogo-oto Quarter:</i> Umu-una: Umuchieze 1 Umunshioba 2 Umuoji 3 Umuaganunche 4 Umuagubata: Umuonumaukwa 5 Umuagu 6 <i>Umuode Quarter:</i> Umuchiuba 7 Umuunnaji Anebo 8 Umuoka 9 Umuodeonaga 10 Umuakpa 11	

3788

CAP. 79]

Local Government Instruments

SCHEDULE — continued


1 Name of Local Council	2 Common Seal	3 Villages whose areas make up the area of authority of the Council	4 No. of Coun- cillors	5 Wards each electing one Councillor	6 Serial No. of Wards
Oruku - continued				<i>Umuchiani Quarter:</i> Umuedeakpeze 12 Umuowoene 13 Umuokenwa 14 Umuome 15 Umuoji 16 Umuunnamuchiani 17 Umuunnamede 18 Umuezenwachi 19 Umuunnajiakpa 20 Umuetiku 20 Umuetze 21 Umuaka-anagu 22 Umuunnamogbu 22	
Ogbaho		Ogbaho Village	19	<i>Anagu Iyioigwe Quarter:</i> Ameta 1 Umuoshim 2 Umuenevoani 3 <i>Omulu Quarter:</i> Omumaga 4 Umuoshim 5 Umuenevoani 6 <i>Obinagu Quarter:</i> Umuonozi 7 Ametiozu 8 Ameta 9 <i>Ihukparaoba Quarter:</i> Umuogba 10 Umuunnajichi 11 Umuunnamu 12 Umuode 13 <i>Nkacubo Quarter:</i> Otamazi 14 Umuunnamu 15 Ohuanu 16 Umuedeagu 17 Hausa Strangers Quarters 18 Igbo Strangers Quarters 19	

Enugu Province/Udi Division

[CAP. 79

3789

SCHEDULE — continued



1 Name of Local Council	2 Common Seal	3 Villages whose areas make up the area of authority of the Council	4 No. of Coun- cillors	5 Wards each electing one Councillor	6 Serial No. of Wards
Amagunze Ohuani		Amagunze Ohuani Village	30	Umu Nevo Quarter: Umuaga: Umunnamaga 1 Umunnamani 2 Umuogbu 3 Umu Ukwa: Umuchita 4 Umuanchime 5 Umuatu: Umunjokuani 6 Umunnamani 7 Umuchimatu 8 Umuanioshim 9 Umuakpu 10 Umuougu 11 Umuowani 12 Umushiehe 13 Umuonweode 14 Umuonvuakpa 15 Umuakwa: Umuakwa 16 Umuencani 17 Umuene Agu 18 Aniyi Quarter: Umuodunu: Umuannamchi 19 Umuichimanshi 20 Umuonuma 21 Umuannani 22 Umuzeogumu: Umuoji and Umuchioba .. 23 Umuannajogbo and Umuawana 24 Umuenzenama 25 Umuogwe 26 Okeani Quarter: Umuagu 27 Umuaniode 28	

3790

CAP. 79]

Local Government Instruments

SCHEDULE — continued


1 Name of Local Council	2 Common Seal	3 Villages whose areas make up the area of authority of the Council	4 No. of Coun- cillors	5 Wards each electing one Councillor	6 Serial No. of Wards
Amagunze Ohuani— continued Amagunze Isienu		Amagunze Isienu Village	15	Ukwokani Quarter: Umuoyide 29 Umu-uba 30 Enugu Agu Quarter: Umu Achi 1 Umu Ene 2 Umu Nnamchifu 3 Umu Oshim and Umu Edeonu .. 4 Umu Odengene 5 Umu Ode: Umuode 6 Umuigwe 7 Enugu Uno Quarter: Umu Ene 8 Umu Ominya 9 Umuokpala Quarter: Umu Eneanebo 10 Umu Eneonuooha-ani 11 Umu Ona 12 Osu Quarter: Umu Ene 13 Umu Ekwo 14 Umu Ochubaeze 15	
Akpawfu		Akpawfu Village	26	Obodo Uvulu Quarter: Umu Onovo Ani: Ani Onovo and Uhu Achalla .. 1 Ebiem Nwede 2 Oko Onovo 3 Umuode: Umu Aneke 4 Umu Ode 5 Umu Anagu 6 Umu Ode Oyiwo: Umuaniwogbode 7 Umuene: Umuaneke 8 Umuene 9	

Enugu Province/Udi Division

[CAP. 79

3791

SCHEDULE — continued

1 Name of Local Council	2 Common Seal	3 Villages whose areas make up the area of authority of the Council	4 No. of Coun- cillors	5 Wards each electing one Councillor	6 Serial No. of Wards
Akpawfu —continued				Umuchimeoyiwo: Umuede 10 Umufiona 11 Ndi Uno Quarter: Umu Agu: Umuonuma 12 Umuanioke 13 Umuchioko 14 Igweshioko 15 Umuodenshi 16 Umuanioyiwo 17 Umuigweshioyiwo 18 Umuaneke: Umuyiovo 19 Umuoga 20 Umuegwe Obinagu 21 Umu Aneke 22 Umuegwe: Umuyiovo 23 Umuede 24 Umuaneke 25 Umuegwe, Umuoji and Umu- eneagu 26	
Ihuokpara ..		Ihuokpara Village ..	24	Umueneayalo Quarter: Umunevochime: Umunnachime 1 Umunnajiede 2 Umuoze 3 Amankanu 4 Umuenechime: Umunwatu 5 Umunnajionovo 6 Umuakpa 7 Umuchita 8 Umuanyiagum 9 Akiyi 10 Umuchioba 11	


3792 CAP. 791
Local Government Instruments

SCHEDULE — continued

1 Name of Local Council	2 Common Seal	3 Villages whose areas make up the area of authority of the Council	4 No. of Coun- cillors	5 Wards each electing one Councillor	6 Serial No. of Wards
Ihuokpara —continued				Umuahaba Aneke Quarter: Umu Uba 12 Umuchi 13 Umuokpuo 14 Umuegwe: Umuogoanyi 15 Umuanyiukwa 16 Umuanyiiefi: Umu Okolouba 17 Umu Onagigwe 18 Umueneagu 19 Umuakpan 20 Umuogbe 21 Umualum 22 Umueji: Umuavu 23 Umuanyiogbu 24	
Onicha Agu ..		Onicha Agu Village ..	22	Obinagu Quarter: Umuedemba 1 Umu Okenwa-agba 2 Umu Ayu 3 Umu Agbansionve 4 Umu Aga 5 Umuona Quarter: Umu Odigbo 6 Umu Akpene 7 Umu Ite 8 Agbam Quarter: Umu Ode: Umuonweani 9 Umueneonwe 10 Umueneugama 11 Umu Akumata: Umuegbonsi 12 Umuagbisi 13 Ukogbu Quarter: Umuonwuzu 14	

Enugu Province/Udi Division [CAP. 79 3793

SCHEDULE — continued


1 Name of Local Council	2 Common Seal	3 Villages whose areas make up the area of authority of the Council	4 No. of Coun- cillors	5 Wards each electing one Councillor	6 Serial No. of Wards	
Onicha Agu —continued		Nike Village	26	Umuokanvu	15	
				Umuanielusi	16	
				Umuowakpa	17	
				Umueji	18	
				Umuchiuba	19	
				Umu Aneke	20	
				Umuigbo Quarter	21	
				Umualum Quarter	22	
				Iji Quarter:		
				Umuchiene	}	1
				Umunshokene		
				Umuezeoha		
				Umukene	2	
				Umunnamalum and Umuedenwu	3	
				Akpaaga Quarter:		
				Obunaguode	4	
				Ugwogo	5	
				Nchetenche Quarter:		
				Amankpume	6	
				Owele	7	
				Onuogba Quarter	8	
				Emene Quarter	9	
				Obinagu Quarter	10	
				Amoji Quarter:		
				Amube	11	
				Umuenweoka	12	
	Ugwuomu Quarter	13				
	Nkwubaw Quarter	14				
	Alulu Quarter	}	15			
	Norkpa Quarter					
	Eziamia Quarter					
	Amaowele Quarter					
	Oyofe Quarter	16				
	Amokpo Quarter	16				
	Ibeagwa Quarter:					
	Oshimene	17				
	Anekeode	18				

3794

CAP. 79]

Local Government Instruments

SCHEDULE — continued


1 Name of Local Council	2 Common Seal	3 Villages whose areas make up the area of authority of the Council	4 No. of Coun- cillors	5 Wards each electing one Councillor	6 Serial No. of Wards
Nike —continued		Nara Village	22	Ogafu-ene	}
				Ezeneke	
				Aguode	
				Edem Quarter	
				Umunono	20
				Umunnameze and Amakpaka	21
				Umunabo	22
				Obinagu	23
				Nneke-unaw Quarter and Ukopi Quarter	24
				Agbogazi Quarter	25
				Ogbeke Quarter and Ekaw Quarter	26
				Umu Awalagu Quarter:	
				Umuovoke:	
				Umuchita	1
				Umu Agom	2
				Umu Ovu	3
				Umuene:	
				Umuchima-agba:	
				Umu Onu	4
				Umu Igbudu	5
				Umu Osolo	6
				Umuenetaeze	7
				Umuogba Quarter:	
				Umu Uba	8
				Umu Ode:	
				Umuiba-ani	9
	Umuokwensuani	10			
	Umu Okpala Ngene Quarter:				
	Umuode	11			
	Umu Ugbo	12			
	Umuaja Quarter	13			
	Umujeze Quarter	14			
	Amofia Quarter:				
	Uhuagbali	15			
	Obuno	16			

Enugu Province/Udi Division

[CAP. 79


3795

SCHEDULE — continued

1 Name of Local Council	2 Common Seal	3 Villages whose areas make up the area of authority of the Council	4 No. of Coun- cillors	5 Wards each electing one Councillor	6 Serial No. of Wards
Nara —continued				<i>Amagu Quarter:</i> Umuchibude 17 Umuchimarjoku 18 <i>Isi Ogbo Quarter:</i> Umu Ovoke 19 Umu Ene 20 Umuiba 21 Amaofia 22	
Mburubu ..		Mburubu Village ..	19	<i>Uhuegbe Quarter:</i> Umunkpume 1 Umualum 2 Umuchimeayalu 3 <i>Umu Udala Quarter:</i> Umuogbuewu 4 Umuekwe 5 Umuene 6 <i>Uhuagu Quarter:</i> Umunjokuigbudu 7 Amachi 8 Umunkpumeode 9 Umuene 10 <i>Umuinafo Quarter:</i> Umuegbo 11 Umuamvuvu 12 Umunamvu 13 Umunjoko 14 Umuekwe 15 Umu Ukpabi 15 <i>Obinagu Quarter:</i> Ozoigboamayi 16 Akpuode 17 <i>Amaofu Quarter:</i> Umuigbuduayi 18 Umunevo 19	


3796
CAP. 79
Local Government Instruments

SCHEDULE — continued

1 Name of Local Council	2 Common Seal	3 Villages whose areas make up the area of authority of the Council	4 No. of Coun- cillors	5 Wards each electing one Councillor	6 Serial No. of Wards
Nomeh ..		Nomeh Village ..	27	<i>Amaokolo Quarter:</i> Imama: Umu Onovo 1 Umu Omata 2 Umu Njkonaugama 3 Umu Chifu 4 Umu Ikenga 5 Umuvutaife 6 Umu Egbuonu 7 Amukabia: Umuchitanevo 8 Umunjonbuta 9 Umu Afor: Umu Amanji 10 Isiogo 11 <i>Amaigbo Quarter:</i> Obinagu 12 Uhuoji 13 Amagu 14 Uhuagu 15 Umu Ekwensu 16 Umuene 17 Ogonogo Agu 18 Obinagu Awbias 19 Uhuoji Awbias 20 Uhuagu Awbias 21 Umu Ekwensu Awbias 22 <i>Station Quarter:</i> Bende Division 23 Okigwi Division 24 Owerri Division 25 Arochuku 26 Onitsha Province 27	

Enugu Province/Udi Division
[CAP. 79
3797

SCHEDULE — continued


1 Name of Local Council	2 Common Seal	3 Villages whose areas make up the area of authority of the Council	4 No. of Coun- cillors	5 Wards each electing one Councillor	6 Serial No. of Wards
Nkerefí ..		Nkerefí Village ..	30	<p><i>Imeocha Quarter:</i></p> <p>Anwanano: Onueke 1 Obodo Akpulu 2</p> <p>Igbokeocha: Amagu 3 Umuodi 4 Obodoufu 5</p> <p>Ezinogu: Ezikelefi 6 Anwachi 7 Ofuma 8 Ogu 9 Ezza Strangers 10</p> <p><i>Amafu Quarter:</i></p> <p>Ezuboke: Umuogbi: Umuchime 11 Umukwotaeke 12</p> <p>Umunama: Ufuachi 13 Etiti 14</p> <p>Ihu-ukuru: Umuezetaogbu 15 Ndiugbo 16</p> <p>Obuno: Umueze 17 Umuanyim 18 Ihu Akpu 19</p> <p>Ngbanocha: Umuokpala: Umunkpumechime 20 Umuigboke 21 Umu Ajima 22 Umuezeoche 23</p>	

3798

CAP. 79]

Local Government Instruments

SCHEDULE — continued


1 Name of Local Council	2 Common Seal	3 Villages whose areas make up the area of authority of the Council	4 No. of Coun- cillors	5 Wards each electing one Councillor	6 Serial No. of Wards
Nkerefí —continued				<p><i>Enugu Quarter:</i></p> <p>Umuazi: Umuogodo 24 Ihuezeofia 25 Umungenete 26</p> <p>Umuofia: Umueka 27 Ihuawoke 28 Umuchime 29 Anwaguokala 30</p>	
Eke		Eke Village	13	<p><i>Amankwo Quarter:</i></p> <p>Obunagu and Akama na Ibiagu .. 1 Enuguofiaugvu and Nsi na Ozoewu 2 Enugu Quarter 3</p> <p><i>Ogui Quarter:</i></p> <p>Agu: Umuoyigu 4 Amaonitsha 5</p> <p>Uno: Ndibosiafor 6 Ndibosieke na Umuoyihu 7</p> <p><i>Oma Quarter:</i></p> <p>Agu: Ukagu na Anigbo 8 Umuaja na Umuodogbu 9 Uwani 10</p> <p>Uno: Umudiobagu 11 Okonito 12 Obinagu 13</p>	

Enugu Province | Udi Division

[CAP. 79

3799

SCHEDULE — continued


1 Name of Local Council	2 Common Seal	3 Villages whose areas make up the area of authority of the Council	4 No. of Coun- cillors	5 Wards each electing one Councillor	6 Serial No. of Wards
Nsude ..		Nsude Village ..	21	Umuezeani Quarter Diakuma Quarter Amaozube Quarter: Umuoazuagu Umuozonu Imama Ugwuto Quarter: Enuguamoka Umungeli Amokwe Quarter: Umuonyiwuke Umuozoani Amiyi Umuewasi Umualo Quarter Okpuno Quarter: Ezeuwani Eziugwu Umuaka Quarter: Umueke Umugwensi and Abani Eziana, Umuoovelagu and Amokwe Amagu Quarter: Umuamadi Etiti Ugwuakulu Quarter: Umubuleke Umuchi	1 2 3 4 5 6 7 8 9 10 11 12 13 14 15 16 17 18 19 20 21

3800

CAP. 79]

Local Government Instruments

SCHEDULE — continued



1 Name of Local Council	2 Common Seal	3 Villages whose areas make up the area of authority of the Council	4 No. of Coun- cillors	5 Wards each electing one Councillor	6 Serial No. of Wards
Obioma ..		Obioma Village ..	16	Umuugwo Quarter: Enugu: Ameti Umudim Umifi: Umuenwu Umuoma and Umuotughu Akagbani Amaeke Quarter: Uwani: Amaokpala Uwani Enugu: Umuuvudu Umuogwe and Amaguna Umu- onuma Aba Quarter: Enugu Uwani Okpuno Amachalla Quarter: Umugwuegosi and Umuonyanti Umuonono and Umuoka Oluke Quarter: Etiti Uwani	1 2 3 4 5 6 7 8 9 10 11 12 13 14 15 16

Enugu Province/Udi Division

[CAP. 79

3801


SCHEDULE — continued

1 Name of Local Council	2 Common Seal	3 Villages whose areas make up the area of authority of the Council	4 No. of Coun- cillors	5 Wards each electing one Councillor	6 Serial No. of Wards
Nze		Nze Village	12	<i>Ibute Quarter:</i> Okunigba 1 Ujata: Ugwunampi 2 Eziujata 3 Umuangugu 4 Umuoguda 5 <i>Ezi Quarter:</i> Ihe: Umuezeugwu 6 Otobonito 7 Amotu: Uwani 8 Uwenu: Ezeodeke and Ifuezike 9 Ezeugwu and Ezeugwuokam 10 Nteguvu 11 Agbala 12	
Akpakwume ..		Akpakwume Village ..	16	<i>Umudianeke Quarter:</i> Obugo: Umuezemoke 1 Umudiogui 2 Umunekwu 3 Umuezenwanyi 4 Umudiekwem 5 Amobo 6 Amaofulo 7 Amaozalla 8 Amavu 9 Umuogbu 10 <i>Umuinyinvi Quarter:</i> Ntuogu 11 Agulu 12 Umu-ugwu 13 Amaozili 14 Akuaku 15 Amaufulu 16	

3802

CAP. 79] Local Government Instruments

SCHEDULE — continued


1 Name of Local Council	2 Common Seal	3 Villages whose areas make up the area of authority of the Council	4 No. of Coun- cillors	5 Wards each electing one Councillor	6 Serial No. of Wards
Affa and Oghu		Affa Village	32	<i>Amaozalla Quarter:</i> Amogu 1 Umuhu 2 Umuodimegwu 3 Uwani 4 Amiyi 5 Obunagu 6 <i>Amokwu Quarter:</i> Umudimuchime 7 Amube 8 Umuawollo 9 Amaoboli 10 Amangwu 11 Umuogwunye 12 Umutube 13 <i>Amaofia Quarter:</i> Imezi: Ehe: Umuezeonyia 14 Umuezechime 15 Amaoboli 16 Uwani 17 Agu: Ozalla 18 Ehe: Umuezeonyia 19 Umuezechime 20 Amaoboli 21 <i>Ogo Quarters:</i> Uwani: Umuezeugwu 22 Umuczeneke and Umunideyi 23 Uwenu: Umuaguiyi 24 Umualum and Emene 25 Inoyi Quarter 26	

Emugu Province | Udi Division

[CAP. 79

3803

SCHEDULE — continued


1 Name of Local Council	2 Common Seal	3 Villages whose areas make up the area of authority of the Council	4 No. of Coun- cillors	5 Wards each electing one Councillor	6 Serial No. of Wards
Affa and Oghu —continued		Oghu Village		<i>Umukoroma Quarter:</i> Umudialoke, Umunagha and Umuisike 27 Umuezemude, Umu-ugwunye Ufuaneke 28 Ikono Quarter 29 Umungbe Quarter 30 Umueze Quarter 31 Ujolo Uwenu Quarter 32	
Egede		Egede Village	27	<i>Umuanum Quarter:</i> Ameanu 1 Dinomu 2 Amauwani 3 Ama-akpaka 4 <i>Okwum Quarter:</i> Umuokpo 5 Dieze 6 Umueze and Umuchime 7 Dimugwu and Odosiuwani 8 <i>Umuokpala Quarter:</i> Amaovelli 9 Amaji 10 Onuodungwu 11 Ogbologbo 12 <i>Umueze Quarter:</i> Abosi and Ezeifum 13 Ezeukwem and Umuezeofuohu 14 Ezeanota and Umuono 15 <i>Umuanene Quarter:</i> Ezenwalangwu 16 Ezeosaja 17 Ezeagui and Ezeosiche 18 Umuakum } Ezeugwu } 19 Umuezeomacha }	

3804

CAP. 79]

Local Government Instruments

SCHEDULE — continued


1 Name of Local Council	2 Common Seal	3 Villages whose areas make up the area of authority of the Council	4 No. of Coun- cillors	5 Wards each electing one Councillor	6 Serial No. of Wards
Egede —continued				<i>Amaozalla Quarter:</i> Umudineze: Umuezeonu 20 Umuezemwuu 21 Amaozallawenu: Umudianeke 22 Umuokolo 23 Onuodonibo 24 <i>Umuzo Quarter:</i> Ezeama 25 Umuechi 26 Amankwo 27 <i>Amagu Quarter:</i> Umuonuma 1 Ezineliagwo 2 <i>Ameke Quarter:</i> Imama: Umuayaba 3 Umuabia 4 Imama 5 Umuchime 6 Anuifa: Umuezeato 7 Umuenечи and Umunnamo- simili 8 Anofia 9 Umuejim and Umuoloto 10 <i>Umubo Quarter:</i> Ugama: Umueze and Umuesim 11 Umuegwa and Umuaneneke 12 Umuonaga 13 Ncholla: Umuonukwulu } Umuomanoba } 14 Umuago-osie } Umuogbali } 15 Umuakulu } 16	
Nachi		Nachi Village	26		

Enugu Province/Udi Division

[CAP. 79

3805

SCHEDULE — continued


1 Name of Local Council	2 Common Seal	3 Villages whose areas make up the area of authority of the Council	4 No. of Coun- cillors	5 Wards each electing one Councillor	6 Serial No. of Wards
Nachi— continued				<i>Okpube-Eze Quarter:</i> Isiofia: Umuike: Umuonyia 17 Umuagu 18 Umuode 19 Enugu: Umudi 20 Umuoyegwu 21 Orba: Ogbago and Umughechialigwo 22 Umuoyegwu: Umuoya 23 Umuanode 24 Umuakwali 25 Umuanova and Umuota 26	
Umuaga ..		Umuaga Village ..	13	<i>Imama Quarter:</i> Umueze: Igwe 1 Okpala 2 Ubago-Osie 3 Umunacha 4 <i>Ububa Quarter:</i> Nono-Ode: Abanibo 5 Umuamom 6 Umuaneke 7 Umuungwu 8 Ibuze-Enugu: Enugu Isiagu 9 Enugu Amata 10 Enugu Aguma 11 Onaga 12 Nkwele 13	

3806

CAP. 79]

Local Government Instruments

SCHEDULE — continued


1 Name of Local Council	2 Common Seal	3 Villages whose areas make up the area of authority of the Council	4 No. of Coun- cillors	5 Wards each electing one Councillor	6 Serial No. of Wards
Umuabi ..		Umuabi Village ..	21	<i>Abiaha Quarter:</i> Umuezenchi 1 Inewe 2 Okpebe 3 Umuokefi 4 Umuani 5 Umuato 6 <i>Umuegham Quarter:</i> Umuonaga Awo: Ndi Uno 7 Ndi Agu 8 Uluonaga Oba: Umuaneke Oba 9 Umuekwesi 10 Umunwe 11 <i>Ogbu-Agbala Quarter:</i> Umu-ukwuchime 12 Umuota 13 Umuogawo 14 Umuene 15 <i>Umu Alligwo Quarter:</i> Umu Obene 16 Enugu 17 Okpebe 18 <i>Ufala Quarter:</i> Enugu 19 Aguobu 20 Agbani 21	

Enugu Province | Udi Division

[CAP. 79

3807


SCHEDULE — continued

1 Name of Local Council	2 Common Seal	3 Villages whose areas make up the area of authority of the Council	4 No. of Coun- cillors	5 Wards each electing one Councillor	6 Serial No. of Wards
Udi and Agbudu		Udi and Agbudu Villages	18	<p><i>Ezechime Quarter:</i></p> <p>Uga 1 Umu-ukwu and Umuakum 2 Enugu Eze 3</p> <p><i>Ekenene Quarter:</i></p> <p>Umuene 4 Umuekeanum 5 Enugu Okobe 6</p> <p><i>Amagu Quarter:</i></p> <p>Umu Yaba and Umudjoke 7 Umuagwo and Umuanekeoba 8 Umuoma and Anuguogene 9</p> <p><i>Okunenor Quarter:</i></p> <p>Umunakpa and Umuegwa 10 Umualio, Umuoke and Agbo 11 Awka Quarter 12</p> <p><i>Main Road Quarter:</i></p> <p>Umuneke 13 Strangers 14</p> <p><i>Amabor Quarter:</i></p> <p>Amabor 15 Amaokpa 16</p> <p><i>Odume Quarter:</i></p> <p>Uzoabor and Odume 17 Ibite 18</p>	
		Agbudu Village ..			

3808

CAP. 79] Local Government Instruments

SCHEDULE — continued



1 Name of Local Council	2 Common Seal	3 Villages whose areas make up the area of authority of the Council	4 No. of Coun- cillors	5 Wards each electing one Councillor	6 Serial No. of Wards
Amokwe ..		Amokwe Village ..	32	<p><i>Ibuzor Quarter:</i></p> <p>Uzo Enugu:</p> <p>Amofia:</p> <p>Odu and Oma 1 Ekvesi and Eke 2</p> <p>Umudim:</p> <p>Ugwunebo 3 Umuokunor and Okunetor 4</p> <p>Obuagu:</p> <p>Umuokpala and Agbani 5 Umuigwe and Umuoyiba 6</p> <p>Umuadi:</p> <p>Abuno 7 Aguta 8</p> <p>Uwani:</p> <p>Umuodu 9 Enugu Obodo Uzo 10 Obonkwu 11 Enugu Obaja 12 Amaga Ugu 13 Agulu Enugu 14 Amagu Uwani 15 Umuoma 16 Ugu Akulu 17 Agulu 18</p> <p><i>Oji Quarter:</i></p> <p>Idedu:</p> <p>Owago 19 Umusum 20 Umuokpala 21 Umusum Ekwensu 22 Umuoshi 23</p> <p>Oji:</p> <p>Umuochi 24 Agbani 25 Umuonicha 26 Umuanekeuba 27</p>	

Enugu Province/Udi Division

[CAP. 79

3809

SCHEDULE — continued


1 Name of Local Council	2 Common Seal	3 Villages whose areas make up the area of authority of the Council	4 No. of Coun- cillors	5 Wards each electing one Councillor	6 Serial No. of Wards
Abia ...		Abia Village	11	Umuobum 28 Umuenuagu .. . 29 Umuavui .. . 30 Umuofia Aguma and Umudim Osie .. . 31 Umuochu Ugwu .. . 32 Umuma Quarter: Agbani .. . 1 Ogugu .. . 2 Itcafulu .. . 3 Ezenito .. . 4 Ofefe Quarter: Isiaji and Awagu .. . 5 Umueneita and Isiube .. . 6 Umueba and Umuafi .. . 7 Enugu Quarter: Anobongwu .. . 8 Umuaguma .. . 9 Obodoinyi .. . 10 Ameti Quarter .. . 11 Igbochi Quarter .. . 12	
Obinagu ...		Obinagu Village	17	Umuneroagu Quarter: Emama: Emama .. . 1 Umunevogene .. . 2 Umunanyenunwa .. . 3 Umuaneke .. . 4 Owa: Umuegwagu .. . 5 Umueze .. . 6 Enugu Quarter: Ugwuagu: Umuosum .. . 7 Umuokagu .. . 8 Ohumagu: Umualanta .. . 9 Umualaze and Umuatuenyi .. . 10	

3810

CAP. 79]

Local Government Instruments

SCHEDULE — continued



1 Name of Local Council	2 Common Seal	3 Villages whose areas make up the area of authority of the Council	4 No. of Coun- cillors	5 Wards each electing one Councillor	6 Serial No. of Wards
Ohum ...		Ohum Village	21	Umuonaga: Umuaja .. . 11 Umuodene and Umuanyaigve .. . 12 Ama-Aboh .. . 13 Akpulu Quarter: Umuagu: Umuabosi .. . 14 Umudike and Umudiudene .. . 15 Owagu: Umuanaigwe and Umuchimene .. . 16 Amofia .. . 17 Eno Ohum Quarter: Amofia Ibite .. . 1 Enu Abo .. . 2 Amugwu Ole .. . 3 Umuoka: Umuago .. . 4 Uwenu .. . 5 Ama Udala .. . 6 Akpalata .. . 7 Amani: Ikpo Afoolo .. . 8 Ama Egisi .. . 9 Okwu Abo .. . 10 Ama Abo .. . 11 Ibite Quarter: Amagu .. . 12 Amugwu and Umungwu .. . 13 Isi-Ogwu: Amangwu .. . 14 Onoakoba .. . 15 Uwenu .. . 16 Ibite Uwani: Ama Okpokwe .. . 17 Ama Ube .. . 18 Ama Okpala .. . 19 Obeagu .. . 20 Amachala .. . 21	

Enugu Province/Udi Division

[CAP. 79



3811

SCHEDULE — continued

1 Name of Local Council	2 Common Seal	3 Villages whose areas make up the area of authority of the Council	4 No. of Coun- cillors	5 Wards each electing one Councillor	6 Serial No. of Wards
Abor		Abor Village	11	<i>Ikenga Quarter:</i> Ugwunano 1 Ozalla 2 Amukwu 3 <i>Ibute Quarter:</i> Umudinegwezi 4 Umudunobe 5 Amaezike 6 Ubeakpo 7 <i>Umuavulu Quarter:</i> Amagu 8 Ikenga 9 Ibute 10 Umuozo 11	
Ebe		Ebe Village	22	<i>Omadu Uwenu Quarter:</i> Uwani and Umuduno 1 Uwenu 2 <i>Omadu Uwani Quarter:</i> Umuchieze and Umuchike 3 Umuyidimi 4 Umuevele 5 <i>Adukwi Quarter:</i> Umuezemagu and Umuezeagbasa 6 Umuezeatagbu 7 Ngodouwenu 8 <i>Umuezi Quarter:</i> Emama 9 Amofia Uwani 10 Amofia Uwenu 11 <i>Ezeama Quarter:</i> Umuoosagu 12 Umuojuwado 13 Umuojiigbe and Obeude 14 Dimugwu 14 Ezikobe 15	

3812 CAP. 79] Local Government Instruments

SCHEDULE — continued

1 Name of Local Council	2 Common Seal	3 Villages whose areas make up the area of authority of the Council	4 No. of Coun- cillors	5 Wards each electing one Councillor	6 Serial No. of Wards
Ebe—continued				<i>Umuavulu Quarter:</i> Umuezemoke } Onoboli } 16 Amankwo na Ogui } <i>Amagu Quarter:</i> Amagu Uwenu 17 Amagu Uwani: Ameti 18 Umuezenacheto 19 Umu Omaho 20 Umudimichime Uwenu 21 Umudimichime Uwani 22	
Umuoka		Umuoka Village	9	<i>Ikenga Quarter:</i> Ikege 1 Eziana 2 Ekpe 3 Amadia 4 Umualia 5 <i>Ibute Quarter:</i> Amaebo 6 Amufu 7 Amangwu 8 Umuonenyi 9	
Okpatu		Okpatu Village	23	<i>Ikenga Quarter:</i> Umuneme 1 Umudeikeghe: Amaegbu } Amagu } 2 Umunna } 3 Umuchime } Umudogbo } 4 Amauku: Umuezcumenwe } Ameri } 5 Azuidenye }	

Emungu Province/Udi Division [CAP. 79 3813


SCHEDULE — continued

1 Name of Local Council	2 Common Seal	3 Villages whose areas make up the area of authority of the Council	4 No. of Coun- cillors	5 Wards each electing one Councillor	6 Serial No. of Wards
Okpatu —continued				Umuogali } Umuakanya } Ezeama: Enuezema } Amaugwu } Uwani } Ibute Quarter: Amani: Ogbuagba and Onugwu } Adakaowelli } Ufoughulu } Amoka: Uwenu } Ezejim } Uwani } Amachalla: Dologoma } Amakpu } Etit } Uwani } Umuene: Etit } Umuezize } Amagu } Umueneuwani } Oboagu: Umuokwu } Umugwualobu } Umuogakwunama } Amauwani } Amaunugba }	6 7 8 9 10 11 12 13 14 15 16 17 18 19 20 21 22 23

3814

CAP. 791
Local Government Instruments

SCHEDULE — continued


1 Name of Local Council	2 Common Seal	3 Villages whose areas make up the area of authority of the Council	4 No. of Coun- cillors	5 Wards each electing one Councillor	6 Serial No. of Wards
Umulumgbe		Umulumgbe Village ..	24	Ibute Quarter: Amabo: Amauwenu: Umuoguta } Umuogene } Umuobu } Umuezefia } Umuogbologbo } Amabo: Amaoji } Umufoka } Amauwani } Amaoboli } Umugwuawo } Akpatu: Amaofia: Umubene } Umuokwa } Umugwueleogene } Umuobuga } Umunoke } Amaekeje: Umuowagu } Umunatu } Umueziyi } Umuakpuoducha } Amaowelli } Amokpoko } Obule } Umuonozo } Ugwuge: Amangwu } Umuoba } Amaugwu }	1 2 3 4 5 6 7 8 9

Enugu Province / Udi Division

CAP. 79

3815

SCHEDULE — continued


1 Name of Local Council	2 Common Seal	3 Villages whose areas make up the area of authority of the Council	4 No. of Coun- cillors	5 Wards each electing one Councillor	6 Serial No. of Wards
Ngwo Uno —continued				Amagu 15 Amubo 16 Ameke Quarter: Ifueke 17 Nine Mile Corner 18 Umuezeani: Umuozo 19 Umuchi 20 Ibute 21	
Ngwo Asa		Ngwo Asa Village	22	Emugu Quarter: Umusingwu: Umusingwu 1 Umualoachi: Umuzochime 2 Umuanaeze 3 Umuode: Umuchikeleze 4 Umuzochime } Umuozoagu 5 Umuobonyi 6 Umuovuokwu 7 Agunaifi } Umueze 8 Umuchimenwachi 9 Etiti Quarter: Umuonyia 10 Umuene 11 Umuohagu 12 Umuodeuba 13 Amachalla Quarter: Umuokanu 14 Obiagu 15 Umuonyike 16 Ukaka Quarter 17	

3818

CAP. 79]

Local Government Instruments

SCHEDULE — continued


1 Name of Local Council	2 Common Seal	3 Villages whose areas make up the area of authority of the Council	4 No. of Coun- cillors	5 Wards each electing one Councillor	6 Serial No. of Wards
Ngwo Asa —continued				Okwojo Quarter: Ukehe and Umueze 18 Okpatu and Obinagu 19 Amabor Quarter 20 Umuasie Quarter: Umuewe and Umuokpala 21 Ibite 22	
Olo and Amagu-Umu- lokpa		Olo and Amagu Umulo- kpa Villages Olo Village	25	Amandim Quarter: Umuene: Amangwu and Umuoyia 1 Umuafulke and Umuawata 2 Amagu: Umunanowu } Umuchime 3 Ihuoya } Omanoha and Umudineze 4 Imama: Umugwuode } Umugwuogene 5 Umuonevo } Umu'kweleugwu } Umuogodo 6 Umuezelie } Umuagwu } Umuodachi } Umuozotagi } Umuanyum 7 Ezema Quarter: Imama 8 Awene: Umuezeogbu 9 Ihe 10 Isiagu 11 Amodu 12 Ibite Quarter: Adaka 13	

Emugu Province/Udi Division

[CAP. 79

3819


SCHEDULE — continued

1 Name of Local Council	2 Common Seal	3 Villages whose areas make up the area of authority of the Council	4 No. of Coun- cillors	5 Wards each electing one Councillor	6 Serial No. of Wards
Olo and Amagu- Umulokpa —continued				Ihuoha: Umudim and Umuneke 14 Egede 15 Otugha 16 Achallaosa Quarter: Enugu 17 Okunito 18 Awukeosuo 19 Obunagu 20 Ogologu Quarter: Enugu 21 Okpu 22 Uwani 23 Umuaneké Quarter 24 Umuchime Quarter } Umuogene Quarter } Umuidi Quarter } Umuokede Quarter }	
Awaha		Awaha Village	24	Imezi Quarter: Ogwofia: Obuagu: Enugu Oboli 1 Uwani 2 Obinofia 3 Amagu: Agbani 4 Umueze 5 Enugunito 6 Enuguoha: Umwigwe and Umuawo 7 Ebenebe and Ugwuekenu 8 Isoma Olu 9 Ikenga: Amotu: Enugu 10 Imama 11	

3820

CAP. 79] Local Government Instruments

SCHEDULE — continued


1 Name of Local Council	2 Common Seal	3 Villages whose areas make up the area of authority of the Council	4 No. of Coun- cillors	5 Wards each electing one Councillor	6 Serial No. of Wards
Awaha —continued				Enugu: Onwaitena 12 Akani 13 Agbogbo: Uwani 14 Enugu 15 Obodugo 16 Ndiagu Quarter: Ogwofia: Obuagu: Uwani and Obunofia 17 Enuguoboli 18 Amagu: Agbani 19 Umueze and Enugunito 20 Enuguoha and Isoamaolu 21 Ikenga: Umukenga 22 Umuozoawube 23 Agbogbo 24	
Imezi Owa		Imezi Owa Village	23	Ezi Owa Quarter: Umudioha: Umunsu, Umunevo and Umu- ewu 1 Akolu and Ipelofi 2 Ezema: Mbenekwu and Ezemagu 3 Amuje 4 Amutu and Amagilinya 5 Umudim: Umuafofa and Umuodemalu 6 Umufi 7 Umawogu and Umuananagu 8 Umaji: Umuakum and Akah 9 Agbani and Omasi 10	

Enugu Province/Udi Division

[CAP. 79

3821

SCHEDULE — continued


1 Name of Local Council	2 Common Seal	3 Villages whose areas make up the area of authority of the Council	4 No. of Coun- cillors	5 Wards each electing one Councillor	6 Serial No. of Wards
Imezi Owa —continued		Aguobu Owa Village	15	Ozom Quarter: Amaokpogho 11 Ogwofia: Okpuiyo 12 Umuofuno 13 Agbiam 14 Egede 15 Amofia 16 Nchenawa 17 Umuagba: Umuonaga 18 Igwuonaga 19 Abonuzu 20 Umuofiala 21 Umuevunta 22 Egede 23	
Aguobu Owa				Ogwofia Ozom Quarter 1 Umuagba Ozam Quarter: Umuezedume: Nevonta 2 Igwuonaga 3 Umuozu 4 Okunetor: Umuagu and Umuonaga 5 Ajionagu and Nevonigwe 6 Umudim Eziowa Quarter: Osona 7 Odeanum and Oka 8 Ezema Eziowa Quarter: Obunagu: Enugu 9 Uwani 10 Ezema: Agu 11 Omasi 12 Umuaji Nziowa Quarter: Omasi and Umuawoya 13	

3822

CAP. 79]

Local Government Instruments


SCHEDULE — continued

1 Name of Local Council	2 Common Seal	3 Villages whose areas make up the area of authority of the Council	4 No. of Coun- cillors	5 Wards each electing one Councillor	6 Serial No. of Wards
Aguobu Owa —continued		Mgbagbu Owa Village	24	Isieke 14 Akaugwu 15	
Mgbagbu Owa				Umuaji Eziowa Quarter: Isieke 1 Isieke Uwani 2 Omasi and Umuene 3 Aguemete and Umuodu 4 Okpe 5 Umuawoya 6 Ezema Eziowa Quarter: Ezema Agu and Amouje 7 Ezenani 8 Omasi 9 Umudim Eziowa Quarter: Osona: Umualikpa } Umuezene } 10 Umuewo } Udemalonangwu } Umuozombana } 11 Umufala } Umufi } 12 Umuonaga } 13 Umuowagu } 14 Ogwofia Ozom Quarter: Agbani 15 Nchenawa 16 Efuba 17 Egede 18 Amafia: Umuomugo 19 Umuonevo and Umuogazi 20 Umuofunu: Ogwunanigbo and Umuozagu 21 Umuewo, Umuoma and Umu- owe 22	



Enugu Province/Udi Division

[CAP. 79

3823

Serial No. of Wards	No. of Councilors	Villages whose areas make up the area of authority of the Council	Common Seal	Name of Local Council
6	5	Wards each electing one Councilor		Mgbabu Owa —continued
23	4	Okunro		Umana Obelagu
24	4	Umuabo Quarter		
1	2	Umuoyi		
2	3	Umankekeba and Isiagu		
3	4	Umuom and Osunorubo		
4	3	Okpudo Quarter		
5	3	Umunaga		
6	3	Ndune		
7	3	Uwani		
8	3	Umunvoagu		
9	3	Ndunna-Umuze-na-Umu- owe		
10	3	Ndigu-na-Umuache-na-Umu- abi		
11	3	Anekenya		
12	3	Obodo Ideyi		
13	3	Umuokegazi		
14	3	Umu		
15	3	Umu		
16	3	Umunwanke		
17	3	Ukpoto Akama and Umuozo Igwe		
18	3	Amaji Quarter		
19	3	Umuenu, Agulu and Umuene		
20	3	Osionni Quarter		
21	3	Isike-na-Isibwugu Umuogwu-na-Umuagazi Umuogwu-na-Umuobodo		

SCHEDULE — continued


Serial No. of Wards	No. of Councilors	Villages whose areas make up the area of authority of the Council	Common Seal	Name of Local Council		
6	5	Wards each electing one Councilor		Umana Umuwo Ndiuno		
1	15	Isiagu Quarter		Umana Umuwo Ndiuno		
2	15	Umu				
3	15	Umu				
4	15	Umu				
5	15	Umu				
6	15	Umu				
7	15	Umu				
8	15	Umu				
9	15	Umu				
10	15	Umu				
11	15	Umu				
12	15	Umu				
13	15	Umu				
14	15	Umu				
15	15	Umu				
1	15	Isiagu Quarter				Umana Umuwo Ndiuno
2	15	Umu				
3	15	Umu				
4	15	Umu				
5	15	Umu				
6	15	Umu				
7	15	Umu				
8	15	Umu				
9	15	Umu				
10	15	Umu				
11	15	Umu				
12	15	Umu				
13	15	Umu				
14	15	Umu				
15	15	Umu				

SCHEDULE — continued



SCHEDULE — continued

3826

CAP. 79] Local Government Instruments

1 Name of Local Council	2 Common Seal	3 Villages whose areas make up the area of authority of the Council	4 No. of Coun- cillors	5 Wards each electing one Councillor	6 Serial No. of Wards
Aguobu Umana Umuawo— continued		Umana Umuawo Agba Village	12	Umuaneke and Umuagu 10	10
Umana Umuawo Agba				Umualioko and Umuaniago 11	11
				Umuene Quarter:	
				Umuana:	
				Agu Abaja 12	12
				Ndi Ngene 13	13
				Umuawo:	
				Agu Abaja 14	14
				Ndi Ngene 15	15
				Umuawo:	
				Agu Abaja 16	16
				Ndi Ngene 17	17
				Umuawo:	
				Agu Abaja 18	18
				Ndi Ngene 19	19
				Umuogbum 20	20
				Isigwu Quarter:	
				Umuodum:	
				Umuoyifi and Aneke-na-Ewo 1	1
				Umuaguma and Agu-na-Opia 2	2
				Umuogwu:	
				Odogwu-na-Ali 3	3
				Aniocha 4	4
				Okunitor Quarter:	
				Umuogwu 5	5
				Umuogwu 6	6
				Umuogwu 7	7
				Umuogwu-na-Adimogwu 8	8
				Umuogwu-na-Nyagha 9	9
				Umuogwu-na-Ali 10	10
				Umuogwu Quarter:	
				Umuene 11	11
				Owellemba 12	12

SCHEDULE — continued


1 Name of Local Council	2 Common Seal	3 Villages whose areas make up the area of authority of the Council	4 No. of Coun- cillors	5 Wards each electing one Councillor	6 Serial No. of Wards
Umumba Ndiuno		Umumba Ndiuno Village	16	Umuloto Quarter:	
				Umuago and Imama 1	1
				Obodonkwo and Obinagu 2	2
				Obodongbo Ngbo Quarter:	
				Nache and Amankwo 3	3
				Ohuani and Umuabadi 4	4
				Umu Odama Quarter:	
				Imama 5	5
				Uwani 6	6
				Idume Quarter:	
				Umuene 7	7
				Umuenevo 8	8
				Umuojo Quarter 9	9
				Aguoba Amokwe Quarter:	
				Umuozengwu-na-Umuozealo 10	10
				Umuodogwu-na-Umuozealo 11	11
				Aguoba Uwani Quarter:	
				Imama-na-Umuodibia 12	12
				Umuenevo-na-Umuagu 13	13
				Okpueze Obodongbongbo Quar- ter 14	14
				Okpueze Idume Quarter:	
				Umuchime 15	15
				Umuinam 16	16
Aguobu Umumba		Aguobu Umumba Village	15	Umuloto Quarter:	
				Okpagulu 1	1
				Umuoke 2	2
				Ofaogvugu 3	3
				Obodongbongbo Quarter:	
				Umuago 4	4
				Umuenevo 5	5
				Umuabadi 6	6
				Nache 7	7
				Umuodama Quarter:	
				Umuani 8	8
				Umuowalagu 8	8

Emugu Province/Udi Division

[CAP. 79

3827



SCHEDULE — continued

1 Name of Local Council	2 Common Seal	3 Villages whose areas make up the area of authority of the Council	4 No. of Coun- cillors	5 Wards each electing one Councillor	6 Serial No. of Wards
Aguobu Umumba —continued		Umumba Ndiagu Village	13	Imengene } Umueze } <i>Idume Quarter:</i> Idume Ngene } Ofizie } Oshishi } Aguabaja } <i>Umuojo Quarter:</i> Umuojo } Umuosunu } Umunevo }	9 10 11 12 13 14 15
Umumba Ndiagu				<i>Umioloto Quarter:</i> Umuodoko } Umuavoka } <i>Obodombogbo Quarter:</i> Agungene } Enugu Omasi } <i>Umuodama Quarter:</i> Aka Akpata Umuani } Umu anum } <i>Idume Quarter:</i> Umuewonta } Umu Olima } <i>Umuojo Quarter:</i> Umuewo } Umuogene } <i>Uwani Quarter:</i> Umuago } Umuolua } Umu Avu Ifueze }	1 2 3 4 5 6 7 8 9 10 11 12 13

3828

CAP. 79] Local Government Instruments

SCHEDULE — continued


1 Name of Local Council	2 Common Seal	3 Villages whose areas make up the area of authority of the Council	4 No. of Coun- cillors	5 Wards each electing one Councillor	6 Serial No. of Wards
Obinofia Ndiuno		Obinofia Ndiuno	16	<i>Umueze Quarter:</i> Ozom } Umuama } Ameke } Umu ngwoli } <i>Umuezeagu Quarter:</i> Isieke } Ogbeagu } Umuojo } <i>Umaonaga Quarter:</i> Imama } Ogbeagu } Ono Obudo Inyi } Ama Ogbu } Ozom } Okankpa } Ihuezze Onueke } Ihuezze Onuoho } Okposi Quarter } Umuawo Quarter }	1 2 3 4 5 6 7 8 9 10 11 12 13 14 15 16
Obinofia Ndiagu		Obinofia Ndiagu Village	21	<i>Umuezeagu Quarter:</i> Umuojo-na-Umuoli Ekwesi } Umuawo } Isieke } Umu Enugu } Obeagu } Umu Ezenovo } <i>Umueze Quarter:</i> Umuezeani } Umuezene } Umuogbo } Umuofia } Umu Abosi } Umu Akwana } Umu Akagwo } <i>Okposi Quarter:</i> Umu Ogbuefi }	1 2 3 4 5 6 7 8 9 10

Enugu Province/Udi Division



[CAP. 79

3829


SCHEDULE — continued

1 Name of Local Council	2 Common Seal	3 Villages whose areas make up the area of authority of the Council	4 No. of Coun- cillors	5 Wards each electing one Councillor	6 Serial No. of Wards
Obinofia Ndiagu —continued				Umu Owagu 11 Umu Onagali 12 Umu Ezeogu 13 Umu Alum 14 Umu Ine 15 Umu Otoligwo 16 Umunaga Quarter: Amokwe 17 Uwani 18 Onoeke 19 Ogbu Ugwu 20 Uwani Ogboluju 21 Enugu Oboluju Enugu Afuobu Ozom	
Akama Oye ..		Akama Oye Village ..	11	Isiokwe Quarter: Umueyi 1 Umuanneke 2 Amobu 3 Umuegwago 4 Imama Akama Quarter: Uluochie: Imama 5 Umuojiwa 6 Umuagbowu: Imama 7 Ezenevo 8 Odogbu 9 Enugu-na-Agbani Quarter: Umuezeagu 10 Umuifi 11	

SCHEDULE — continued

1 Name of Local Council	2 Common Seal	3 Villages whose areas make up the area of authority of the Council	4 No. of Coun- cillors	5 Wards each electing one Councillor	6 Serial No. of Wards
Neke and Oyofe Oye		Oyofe and Neke Villages Oyofe Oye Village ..	13	Umu Ogui Quarter: Umuanobu 1 Ogbundim 2 Umuatu 3 Umu Igiligi 4 Ndembaze Quarter: Umueji 5 Umuelua 6 Umuan 7 Amaetiti 8 Umughelibe 9 Ajaniwgwu Quarter Enugu Quarter 10 Umuonechi Quarter 11 Imama Quarter 12 Imama Quarter 13	
Amansiodo Oye		Amansiodo Oye Village	29	Ihuonyia Quarter: Umudiaga: Umudigbo 1 Umuezejimono 2 Umuchime 3 Obinagu: Umuike 4 Umueze Amoko 5 Umunokpo 6 Okunetor: Umuezejigbe 7 Umuanekkeagu 8 Umuoia 9 Umuaniiya: Ogwuagama 10 Umootolo 11 Umuevo 12 Aboefi Quarter: Umuoigwa 13 Umunavo Akpaka 14 Umuoobobo 15 Umuoymoyi 16	

SCHEDULE — continued


1 Name of Local Council	2 Common Seal	3 Villages whose areas make up the area of authority of the Council	4 No. of Coun- cillors	5 Wards each electing one Councillor	6 Serial No. of Wards
Amansiodo Oye —continued				Umuodogbo 17 Umuokoja 18 Umuedughe 19 Amokpa 20 Umudim Quarter: Umuovuo 21 Umunevo 22 Umunom 23 Umuagu 24 Umunonani 25 Umudim Aneke 26 Umudim Chime 27 Umuovu Anu 28 Umugwu 29	
Amankwo ..		Amankwo Village ..	15	Umunechi Quarter: Umunononkailu 1 Obuagu-na-Ofiaugwu 2 Umunonoike 3 Umuokpolokpu 4 Umueshim 5 Okonito Quarter: Igwenakaje 6 Uwanu 7 Ezeama-na-Etiti 8 Umu Ugwuogbe 9 Enugu Agu Quarter: Dumoyilema 10 Dimagbala 11 Umuovum 12 Umualio 13 Umuagu 14 Anobuagum 15	

3832

CAP. 79]

Local Government Instruments

SCHEDULE — continued


1 Name of Local Council	2 Common Seal	3 Villages whose areas make up the area of authority of the Council	4 No. of Coun- cillors	5 Wards each electing one Councillor	6 Serial No. of Wards
Iwollo Oye ..		Iwollo Oye Village ..	35	Ezeoyia Quarter: Opu: Ezeaghubudo 1 Okuneto 2 Anugu Ayaka: Ezene 3 Eze Ehichie 4 Elim 5 Iloaya 6 Ebiem 7 Aliaguaji 8 Ndibunagu Quarter: Eze Alo: Ezeogbu 9 Afulumonu 10 Ene 11 Itensi and Obochi 12 Amagu Quarter: Onyedatalu: Aneke 13 Amaka 14 Ilo-na-Okwuibe 15 Ezeagu-na-Onudihe 16 Eje: Owolagu and Owe 17 Ezeikpe-na-Osingo 18 Udala 19 Obinagu Quarter: Nzeaneke 20 Ugwu 21 Awam: Otukpuli 22 Ogbu 23 Awolo 24	

Enugu Province | Udi Division

[CAP. 79

3833

SCHEDULE -- continued

1 Name of Local Council	2 Common Seal	3 Villages whose areas make up the area of authority of the Council	4 No. of Coun- cillors	5 Wards each electing one Councillor	6 Serial No. of Wards
Iwollo Oye --continued				<i>Owoloti Quarter:</i> Ugwuisioma: Amabo 25 Onigbo 26 Ezeugwu 27 Uwani 28 <i>Enugu Quarter:</i> Ilo and Oyinem 29 <i>Aguobu Iwollo Quarter:</i> Eze Oyia: Iloanya-na-Aliaguaji-na-Opu .. 30 Ebiem-na-Elim 31 Ndibunagu 32 Amagu 33 Obinagu 34 Owoloti 35	
Okpogho ..		Okpogho Village ..	13	<i>Volovolo Quarter:</i> Ama Akpaka 1 Umuezeaji 2 Imama 3 <i>Okube Quarter:</i> Umuegede: Umamadife 4 Umuogandi 5 Umuawudu 6 <i>Ukwuagba Quarter:</i> Umuoyim 7 Umueyioga 8 Umugwe 9 Umazeyifuemugwu 10 <i>Egbuta Quarter:</i> Uvuluani 11 Imama 12 Amaokpa 13	